

2022 Delaware River Sojourn Overview: June 17-25

The River Rocks

June 2022 DRAFT



	Day 0 Fri. June 17	Day 1 Sat. June 18	Day 2 Sun. June 19	Day 3 Mon. June 20	Day 4 Tue. June 21	Day 5 Wed. June 22	Day 6 Thu. June 23	Day 7 Fri. June 24	Day 8 Sat. June 25
Evening Camping Location	Zane Grey Museum, Lackawaxen, PA	Zane Grey Museum, Lackawaxen, PA	Worthington State Forest, Warren County, NJ Old Mine Road Delaware Water Gap	Worthington State Forest, Warren County, NJ Old Mine Road Delaware Water Gap	Worthington State Forest, Warren County, NJ Old Mine Road Delaware Water Gap	Tohickon Valley County Park, 127 Cafferty Road, Point Pleasant, PA Group Camp #1	Tohickon Valley County Park, 127 Cafferty Road, Point Pleasant, PA Group Camp #1	Tohickon Valley County Park, 127 Cafferty Road, Point Pleasant, PA Group Camp #1	No evening camping; Sojourn over
River Section to be Paddled	<i>Optional Volunteer River Clean up with the National Park Service: Zane Grey (RM 278) to Barryville Access (RM 274) or Cowen Farm Ranger Station (RM 272) 1:00pm – 5:00pm</i> Cap at 20 volunteers for cleanup	Ten Mile River Access (RM 284) to Zane Grey Access (RM 278) 6 Miles Masthope Rapids Colang Rapids Kunkeli Rapids	Zane Grey Access (RM 278) to Indian Head Knights Eddy Base (RM 263) 15 Miles Cedar Rapids, Shohola Rapids, Staircase Rapids	Bushkill (RM 227.84) to Worthington State Forest (RM 215) 12.84 miles Class I & I+ rapids Smooth waters with small rapids	Worthington State Forest (RM 214.6) to Ramsaysburg Historic Farmstead (RM 204) 10.6 miles Class I- to I+ Rapids, Paddle through the Delaware Water Gap	Riegelsville, NJ (RM 175) to Tinicum Park, PA (RM 163.5) 11.5 miles Smooth water with Class I Rapids	Tinicum Park, PA (RM 163.5) to Lambertville, NJ (RM 148.6) 15 miles Smooth water with Class I rapids, Lumberville Wing Dam	Belle Mountain/Fireman's Eddy (RM 147.3) to Yardley, PA (RM 138.8) ~10 miles Smooth water with Class I rapids, Paddle through Scudder Falls	Bordentown Beach, N.J., up Crosswicks Creek and back to Bordentown Beach ~8 miles Smooth water, Tidal tributary High tide at 12:59pm
Breakfast (For All Sojourners)	N/A	Zane Grey Museum (more like brunch timing)	Knights Eddy	Worthington State Forest	Worthington State Forest	9 am – Tinicum Park, PA	Tinicum Park, PA	Tohickon Valley Park	Bordentown Beach
Registration (For All Sojourners)	N/A	Zane Grey Museum	Knights Eddy	Worthington State Forest	Worthington State Forest	Tinicum Park	Tinicum Park	Tohickon Valley Park	Bordentown Beach
Morning Shuttle	N/A	Sojourn will shuttle people from Zane Grey Access to Ten Mile River Access	All Sojourners (campers & daytrippers) travel to Knights Eddy to drop cars. The	Sojourn will shuttle people from Worthington State Forest to	None	All Sojourners (campers & daytrippers) meet at Tinicum Park, PA. The Sojourn will bus	All Sojourners (campers & daytrippers) meet at Tinicum Park. There is no Sojourn bus	The Sojourn will bus people from Tohickon Valley to Belle Mtn/Fireman's Eddy.	All Sojourners (campers & daytrippers) meet at Bordentown Beach, NJ. There



			Sojourn will bus everyone back up to Zane Grey Access	Bushkill Boat Access, PA		everyone to Riegelsville Access; buses leave at 10:30am	shuttle. Sojourners are encouraged to carpool from Tohickon to Tinicum.		is no Sojourn bus shuttle.
Launch site	Zane Grey Access, Pa. (RM 278)	Ten Mile River Access, N.Y. (RM 284)	Zane Grey Access, Pa. (RM 278)	Bushkill Boat Access, Pa.	Worthington State Forest Access, N.J.	Riegelsville, NJ	Tinicum Park, Pa.	Belle Mtn/Fireman's Eddy, N.J.	Bordentown Beach, N.J.
Morning Programs	N/A	Safety Program (before launch)	Safety Program	Safety Program + BWA welcome/intro	Safety Program + Partners Intro	Safety Program & Alan Hunt, MWA Welcome	Safety Program	Intro to LDEL W&S Program, Safety Program	Safety Program
Lunch and Group Photo	N/A	Zane Grey (Brunch)	Lander's Pond Eddy Base, N.Y.	Turtle Beach	Kittatinny Point Access Area	Packed lunch – Lynn Island if river level is low	Bulls Island, N.J.	Washington Crossing Historic Park, Pa.	Roebling Park/Tulpehaking Nature Center
Lunch Program	N/A	Welcome Program	NPS Program	Copper Mines	NPS Ranger Talk	PA DCNR: flora/fauna of Nockamixon Cliffs	Dennis Bertland: N.J. Quarries	By WCHP Historian – Washington Crossing	Living Shoreline project
Resume Paddling	N/A	Launch after lunch and shuttle	After lunch and program	After lunch and program	After lunch and program	After lunch and program	After lunch and program	After lunch and program	After lunch and program
Afternoon Programs	N/A	N/A	UDC and DHC table at takeout	U.S. Fish and Wildlife Service	Program on flooding, bridges at Portland	none	N/A	none	Ice Cream and Raffle at Bordentown Beach
Takeout	Barryville Access (RM 274) or Cowen Farm Ranger Station (RM 272)	Zane Grey Access (RM 278)	Indian Head Knights Eddy Base (RM 263)	Worthington State Forest, NJ (RM 215)	Ramsaysburg Access	Tinicum Park, PA	Lambertville, NJ	Yardley, PA	Bordentown Beach
Afternoon Shuttle	NPS will secure transport for cleanup volunteers	N/A	No Sojourn bus shuttle; Drivers travel to Worthington to camp or travel home	N/A	The Sojourn will bus people from Ramsaysburg to Worthington State Forest	No Sojourn bus shuttle; Drivers travel from Tinicum Park home or to camp at Tohickon Valley	The Sojourn will bus people from Lambertville to Tinicum Park; folks will then drive themselves to camp at Tohickon Valley or home	The Sojourn will bus people from Yardley to Tohickon Valley	None
Dinner	In camp at Zane Grey	In camp at Zane Grey	On Own as travel to Worthington camp	In camp at Worthington State Forest	In camp at Worthington State Forest	In camp at Tohickon Valley County Park	In camp at Tohickon Valley County Park	In camp at Tohickon Valley County Park	None; Sojourn over
Evening Program	N/A; set up camp	John Jengo Camp Spears Geology Program	No scheduled program, just set up camp and relax or explore Worthington State Forest.	Ken Metcalf – Timber rafting	Warren County Land Preservation Director Corey Tierney	No scheduled program, just set up camp and relax or explore	Black Light Hike: "Nature of the Night"	No scheduled program, enjoy last night together	None; Sojourn over

Daily Plan ~ Day 0

Friday, June 17, 2022

Day Coordinators:

Ingrid Peterec *DAILY POINT OF CONTACT* – National Park Service Upper Delaware Scenic & Recreational River
Sara Velazquez – Delaware Highlands Conservancy
Kerry Engelhardt – Upper Delaware Council
Sherri Resti Thomas – Friends of the Upper Delaware River



Stretch to be Paddled: VOLUNTEER RIVER CLEANUP

Zane Grey (RM 278) to Cowen Farm Ranger Station (RM 272) 6 miles

Scenic, smooth water with Class II-/I rapids

-
- | | |
|------------|--|
| 11:00 a.m. | Registration for Cleanup Volunteers at Zane Grey Museum, Lackawaxen, Pa. <i>See directions on page 2.</i> |
| 11:30 a.m. | Safety Briefing for all Cleanup Volunteers |
| 12:00 p.m. | Launch from Zane Grey Access (RM 278) |
| 4:30 p.m. | Take out at Cowen Farm Ranger Station (RM 272)
Unload garbage from canoes and load canoes on canoe trailer. |
| 5:00 p.m. | Load Shuttle Buses and shuttle back to the Zane Grey Museum. |
| 5:30 p.m. | Showers are available at Kittatinny Canoes' Barryville Base. <i>See directions on page 3.</i> |
| 6:30 p.m. | Dinner ~ Zane Grey Museum |
| 10:00 p.m. | Quiet Hours in Camp |

Note: Folks can arrive at Zane Grey Museum on Friday, June 17 to camp overnight before the Sojourn begins. Camping at Zane Grey Museum, Lackawaxen, PA; port-o-johns on site

Please camp in designated areas. **No camping is allowed in the PA Fish and Boat Commission parking area.**

(NO FIRES, NO ALCOHOL PERMITTED)

Many Thanks to Today's Sojourn Partners:

Delaware River Sojourn Steering Committee, National Canoe Safety Patrol, National Park Service - Upper Delaware Scenic and Recreational River, Delaware Highlands Conservancy, Upper Delaware Council, Friends of the Upper Delaware River, Northeast Wilderness Experience, Konrad's Kitchen, Kittatinny Canoes

Special Thanks to Sojourn Sponsors:

ShopRite, NJ State Park Service: Division of Parks & Forestry,
PA Dept. of Conservation and Natural Resources

Special Thanks to Sojourn Grantors:

PA Organization for Watersheds and Rivers (POWR), NPS Lower Delaware Scenic and Recreational River,
PPL

Special Thanks to Sandy Schultz, T-shirt artist

Directions to Zane Grey Museum, 135 Scenic Dr., Lackawaxen, PA

From New York State:

Traveling South on New York Route 97 approximately 25-miles from Callicoon, NY, turn right on to Roebling Bridge, cross the Delaware River, travel approx. 0.2-mile, turn right on Scenic Drive, travel 0.2 mile, turn left to remain on Scenic Drive, travel 0.2-mile, turn left into Zane Grey/PAF&BC Parking lot.

Traveling North on New York Route 97 approximately 4-miles from Barryville, NY, turn left on to Roebling Bridge, cross the Delaware River, travel approx. 0.2-mile, turn right on Scenic Drive, travel 0.2-mile, turn left to remain on Scenic Drive, travel 0.2-mile, turn left into Zane Grey/PAF&BC Parking lot.

From Pennsylvania:

From Milford, Pa., travel West on US Route 6 approx. 13- miles to intersection with PA Route 434, turn right. Continue North on PA Route 434 for approx. 2-miles, then bear left at intersection with PA Route 590. Travel West on PA Route 590 for approx. 5-miles (do not take two right hand turns, but follow brown street sign that says Zane Grey Museum), then bear left and turn right onto Scenic Drive. Continue on Scenic Drive approx. 0.3-mile, then turn right into Zane Grey Parking Lot.

Link to Google Map to make your own directions: <https://goo.gl/maps/fZPhQMxoitQLvJud8>

EMERGENCY CONTACT NUMBERS:

National Park Service Dispatch: 1-570-426-2457

9-1-1

Directions to Kittatinny Barryville Base for Showers

3854 State Route 97, Barryville, NY 12719

- Turn right out of the PAF&BC parking lot.
- Turn left over the Roebling Bridge.
- At the end of the bridge turn right.
- Travel 1.7 miles and the Kittatinny Barryville base will be on your left-hand side.
- Shower/Bath House is located behind the camp store.





EMERGENCY CONTACT NUMBERS:

National Park Service Dispatch: 1-570-426-2457

Daily Plan ~ Day 1

Saturday, June 18, 2022



Day Coordinators:

Ingrid Peterec *DAILY POINT OF CONTACT* – National Park Service - Upper Delaware Scenic and Recreational River
Sara Velazquez – Delaware Highlands Conservancy
Kerry Engelhardt – Upper Delaware Council
Sherri Resti Thomas – Friends of the Upper Delaware River

Stretch to be Paddled:

Ten Mile River (RM 284) to Zane Grey (RM 278) 6 miles depending on river conditions

Scenic, smooth water with Class II/I rapids

Note: Folks can arrive at Zane Grey Museum on Friday, June 17 to camp overnight before the Sojourn begins; port-o-johns on-site.

Morning Registration Location: Travel on-your-own to Zane Grey Museum, Lackawaxen, PA (**Everyone** meet and park here; *see directions on page 2*)

- 8:00 a.m. Begin Registration at Zane Grey Museum, Lackawaxen, PA. Set-up campsites.
- 10:00 a.m. Kick-Off Brunch, Welcome Program, Trip Orientation, Presentation of High Admiral Program. Remarks from the Delaware Highlands Conservancy.
- 11:00 a.m. Load Buses to Shuttle Paddlers to Ten Mile River Access
- 11:50 a.m. Safety Briefing for all Paddlers
- 12:10 p.m. Sojourn Begins! Paddlers Launch Vessels (~RM 284)
- 5:00 p.m. Take out at Zane Grey Access (~RM 278)
- 5:30 p.m. Sojourners can travel to Kittatinny Barryville Base for showers (*see directions on page 3*)
- 6:30 p.m. Dinner ~ Zane Grey Museum
- 7:30 p.m. Evening Program: Geology with John Jengo
- 10:00 p.m. Quiet Hours in Camp

Camping at Zane Grey Museum, Lackawaxen, PA; port-o-johns on site

Please camp in designated areas. **No camping is allowed in the PA Fish and Boat Commission parking area.**

(NO FIRES, NO ALCOHOL PERMITTED)

EMERGENCY CONTACT NUMBERS:
National Park Service Dispatch: 1-570-426-2457
9-1-1

2022 Delaware River Sojourn: *The River Rocks*

Many Thanks to Today's Sojourn Partners:

Delaware River Sojourn Steering Committee, National Canoe Safety Patrol, National Park Service - Upper Delaware Scenic and Recreational River, Delaware Highlands Conservancy, Upper Delaware Council, Friends of the Upper Delaware River, Northeast Wilderness Experience, Konrad's Kitchen, Lander's River Trips, Indian Head Canoes, Kittatinny Canoes, John Jengo

Special Thanks to Sojourn Sponsors:

ShopRite, NJ State Park Service: Division of Parks & Forestry,
PA Dept. of Conservation and Natural Resources

Special Thanks to Sojourn Grantors:

PA Organization for Watersheds and Rivers (POWR), NPS Lower Delaware Scenic and Recreational River,
PPL

Special Thanks to Sandy Schultz, T-shirt artist

Directions to Zane Grey Museum, 135 Scenic Dr., Lackawaxen, PA

From New York State:

Traveling South on New York Route 97 approximately 25-miles from Callicoon, NY, turn right on to Roebling Bridge, cross the Delaware River, travel approx. 0.2-mile, turn right on Scenic Drive, travel 0.2 mile, turn left to remain on Scenic Drive, travel 0.2-mile, turn left into Zane Grey/PAF&BC Parking lot.

Traveling North on New York Route 97 approximately 4-miles from Barryville, NY, turn left on to Roebling Bridge, cross the Delaware River, travel approx. 0.2-mile, turn right on Scenic Drive, travel 0.2-mile, turn left to remain on Scenic Drive, travel 0.2-mile, turn left into Zane Grey/PAF&BC Parking lot.

From Pennsylvania:

From Milford, Pa., travel West on US Route 6 approx. 13- miles to intersection with PA Route 434, turn right. Continue North on PA Route 434 for approx. 2-miles, then bear left at intersection with PA Route 590. Travel West on PA Route 590 for approx. 5-miles (do not take two right hand turns but follow brown street sign that says Zane Grey Museum), then bear left and turn right onto Scenic Drive. Continue on Scenic Drive approx. 0.3-mile, then turn right into the PAF&BC Lot.

Link to Google Map to make your own directions: <https://goo.gl/maps/dBeaCGVxkKz4oazW9>

EMERGENCY CONTACT NUMBERS:

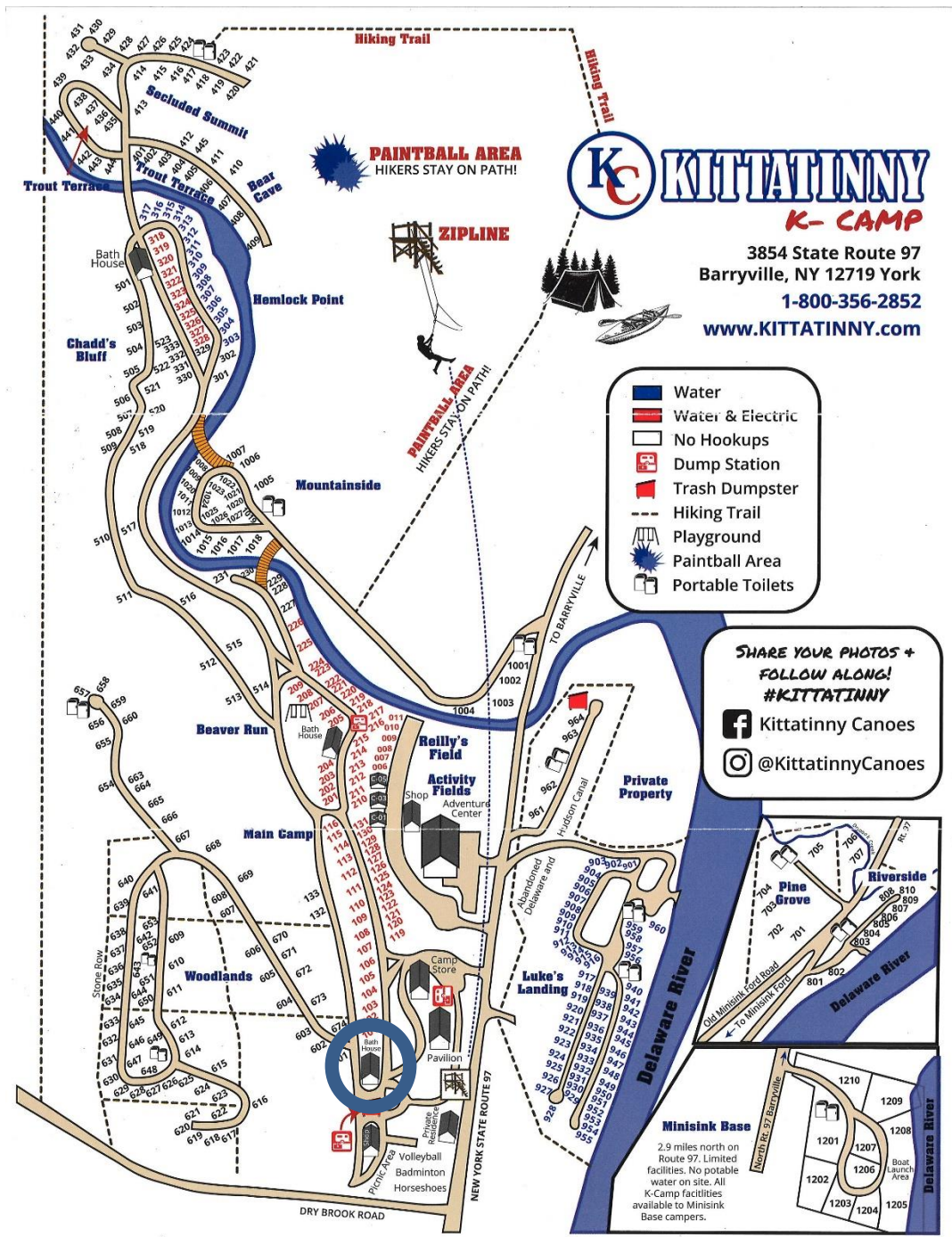
National Park Service Dispatch: 1-570-426-2457

9-1-1

Directions to Kittatinny Barryville base for Showers

3854 State Route 97, Barryville, NY 12719

- Turn right out of the PAF&BC parking lot.
- Turn left over the Roebling Bridge.
- At the end of the bridge turn right.
- Travel 1.7 miles and the Kittatinny Barryville base will be on your lefthand side.
Shower/Bath House is located behind the camp store.



EMERGENCY CONTACT NUMBERS:



National Park Service Dispatch: 1-570-426-2457

Daily Plan ~ Day 2

Sunday, June 19, 2022

Day Coordinators:

Ingrid Peterec *DAILY POINT OF CONTACT* – National Park Service, Upper Delaware Scenic and Recreational River
Sara Velazquez – Delaware Highlands Conservancy
Kerry Engelhardt – Upper Delaware Council
Sherri Resti Thomas – Friends of the Upper Delaware River



Stretch to be Paddled:

Zane Grey (RM 278) to Knights Eddy (RM 263) 15 miles

Scenic, smooth water with Class II/I rapids

Morning Registration Location: Indian Head Knights Eddy Base (campers & day trippers meet and park here) - *see directions & link to make your own directions on page 2*

- | | |
|------------|---|
| 7:00 a.m. | Break Camp |
| 7:30 a.m. | Sojourners drive to Indian Head Knights Eddy base - <i>see directions on page 2</i> |
| 8:00 a.m. | Breakfast & Registration at Indian Head Knights Eddy base - Welcome Program, Trip Orientation, Presentation of High Admiral with remarks from the National Park Service and Upper Delaware Council. |
| 9:00 a.m. | Shuttle from Indian Head Knights Eddy base to Zane Grey Access |
| 9:40 a.m. | Safety Briefing and Launch |
| 10:00 a.m. | Sojourn begins! Paddlers Launch Vessels at Zane Grey/Lackawaxen Access (RM 278) |
| 12:30 p.m. | Lunch at Lander's Pond Eddy base. (~RM 269) Lunch Program by NPS. |
| 1:30 p.m. | Resume paddling |
| 4:00 p.m. | Take-out at Indian Head Knights Eddy base (RM 263) – UDC and DHC information tables. |
| 5:00 p.m. | Travel to Worthington State Forest. Approximate driving time 1 hour 15 minutes – <i>see directions on page 3-4</i> |

DINNER ON YOUR OWN AS TRAVEL TO WORTHINGTON STATE FOREST

- | | |
|------------|---|
| 7:00 p.m. | Set up Camp at Worthington State Forest |
| 10:30 p.m. | Quiet Hours in Camp |

Note: *There are showers and bathroom facilities at this location.*

No alcohol is permitted at this location per Worthington State Forest Regulations

2022 Delaware River Sojourn: *The River Rocks*

Many Thanks to Today's Sojourn Partners:

Delaware River Sojourn Steering Committee, National Canoe Safety Patrol, National Park Service - Upper Delaware Scenic and Recreational River, Delaware Highlands Conservancy, Upper Delaware Council, Friends of the Upper Delaware River, Northeast Wilderness Experience, Konrad's Kitchen, Lander's River Trips, Indian Head Canoes, NJDEP Division of Fish and Wildlife, NJDEP New Jersey Forest Service

Special Thanks to Sojourn Sponsors:

ShopRite, NJ State Park Service: Division of Parks & Forestry,
PA Dept. of Conservation and Natural Resources

Special Thanks to Sojourn Grantors:

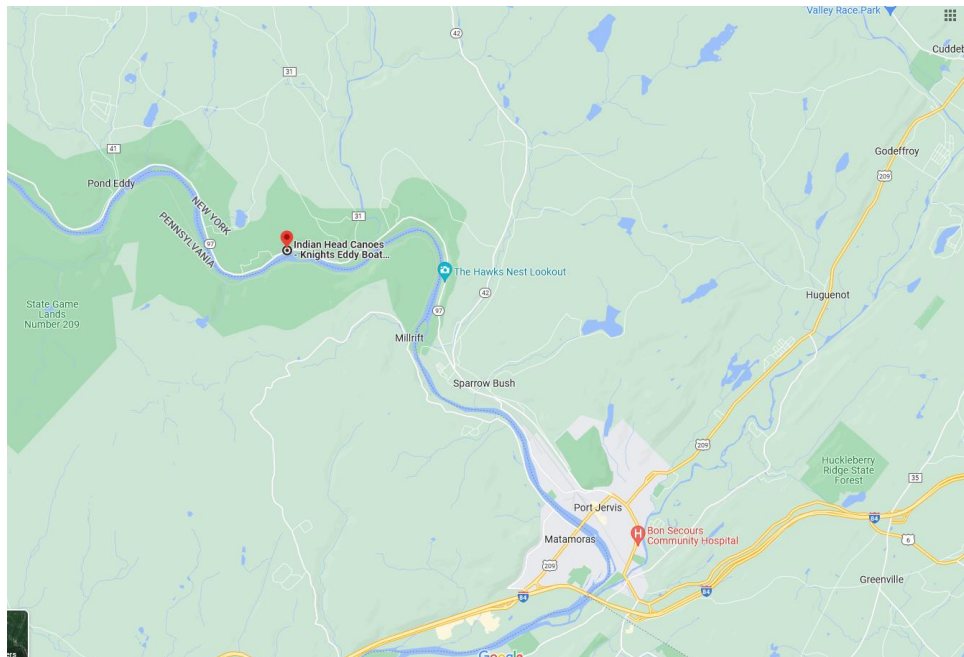
PA Organization for Watersheds and Rivers (POWR), NPS Lower Delaware Scenic and Recreational River,
PPL

Special Thanks to Sandy Schultz, T-shirt artist

Directions to Indian Head Knights Eddy Base from the Zane Grey Museum **1036 State Route 97, Sparrowbush, NY 12780**

- Turn right when leaving Zane Grey onto Scenic Drive.
- Turn left and cross over the Roebling Bridge.
- On the other side of the bridge turn right onto Route 97 south.
- Travel 15.25 miles and Indian Head Knights Eddy base will be on your left side.

General Directions to Indian Head Knights Eddy Base: <https://goo.gl/maps/Pygq54YzPPqkdQQu7>



EMERGENCY CONTACT NUMBERS:

National Park Service Dispatch: 1-570-426-2457

9-1-1

Driving Directions to Worthington State Forest

The Worthington Forest State Park camping area is located off of Old Mine Road in Warren County, NJ. Enter at second gate entrance, look for Sojourn signs. GPS: 40 degrees 58'36.01" N & 75 degrees 8'4.68" W

To create your own directions to Worthington State Forest: <https://goo.gl/maps/SK88K98R5aMqRZpBA>

Directions from Indian Head Knights Eddy Base to Worthington State Forest: <https://goo.gl/maps/sgy3VLY4y9rmfSGM7>

← from Indian Head Canoes - Knights Eddy Boat Ren...
to Worthington State Forest

1 hr 10 min (43.3 miles) via Old Mine Rd
Best route now, avoids road closure on National Park Service Rd 615

Indian Head Canoes - Knights Eddy Boat Rentals and Riverside Campground
1036 NY-97, Sparrow Bush, NY 12780

- Follow NY-97 S, River Rd and US-206 S to Taylor Bridge Rd in Sandyston
30 min (20.3 mi)
- Follow Layton Hainesville Rd to Tuttles Corner Dingmans Rd
4 min (2.3 mi)
- Take National Park Service Rd 615 to Pompey Rd/Walpack Flatbrook Rd in Walpack Township
12 min (6.7 mi)
- Continue to Old Mine Rd
12 min (6.4 mi)
- Drive to Old Mine Rd in Hardwick Township
16 min (7.5 mi)

Worthington State Forest
2 Old Mine Rd, Columbia, NJ 07832

These directions are for planning purposes only. You may find that construction projects, traffic, weather, or other events may cause conditions to differ from the map results, and you should plan your route accordingly. You must obey all signs or notices regarding your route.

Map data ©2022 Google



Map of Camping Location at Worthington State Forest

Worthington State Forest Campground Map



Daily Plan ~ Day 3

Monday, June 20, 2022



Day Coordinators:

Alex Jackson and Michelle Riley: Brodhead

Watershed Association – *DAILY POINT OF CONTACT*

Bridget McDonald: U.S. Fish and Wildlife Service (USFWS)

Bradley Kunsman: Penn State Extension and Master Watershed Specialists

Sherry Acevedo: Northampton County Parks, Open Space, and Recreation

Art Charlton: Warren County

Alan Hunt: Musconetcong Watershed Association

John Mauser: Martins-Jacoby Watershed Association

John Donahue

Stretch to be Paddled:

Bushkill (RM 227.84) to Worthington State Forest (RM 215) 12.84 miles with mostly smooth water with Class I & I+ rapids

Morning Registration Location: Travel on-your-own to Worthington State Forest on Old Mine Road in Warren County, NJ (day trippers meet and park here). ENTER SECOND GATE ENTRANCE AT WORTHINGTON, LOOK FOR SOJOURN SIGNS - *see directions on page 2-3.*

- | | |
|------------|--|
| 7:30 a.m. | Breakfast ~ at Worthington State Forest |
| 8:00 a.m. | Registration ~ for all |
| 8:30 a.m. | Shuttle everyone to Bushkill Access (RM 238.37) |
| 9:15 a.m. | Safety Briefing and Launch |
| 12:30 p.m. | Lunch at Turtle Beach. Program: Copper Mines |
| 1:30 p.m. | Resume paddling |
| 3:00 p.m. | Program on the water by the U.S. Fish and Wildlife Service |
| 4:00 p.m. | Take-out at Worthington State Forest, NJ (RM 227.84) |
| 6:30 p.m. | Dinner |
| 7:30 p.m. | Evening program – Ken Metcalf, Timber Rafting on the Delaware & Campfire Music w/Guitarist Walt Bibinger |
| 10:30 p.m. | Quiet Hours in camp |

Note: There are showers and bathroom facilities at this location.

No alcohol is permitted at this location per Worthington State Forest Regulations

Many Thanks to Today's Sojourn Partners:

Delaware River Sojourn Steering Committee, National Canoe Safety Patrol, Martins Jacoby Watershed Association, Warren County, U.S. Fish and Wildlife Service, Northampton County Parks and Recreation, Penn State Extension,

Emergency Contact:

911

Brodhead Watershed Association, Musconetcong Watershed Association, Riverton Hotel and Restaurant, Northeast Wilderness Experience, NJDEP Division of Fish and Wildlife, NJDEP New Jersey Forest Service, Palmeri Transportation, Pennsylvania Organization for Watersheds and Rivers, NPS Delaware Water Gap National Recreation Area, Ken Metcalf, Walt Bibinger

Special Thanks to Sojourn Sponsors:

ShopRite, NJ State Park Service: Division of Parks & Forestry,
PA Dept. of Conservation and Natural Resources

Special Thanks to Sojourn Grantors:

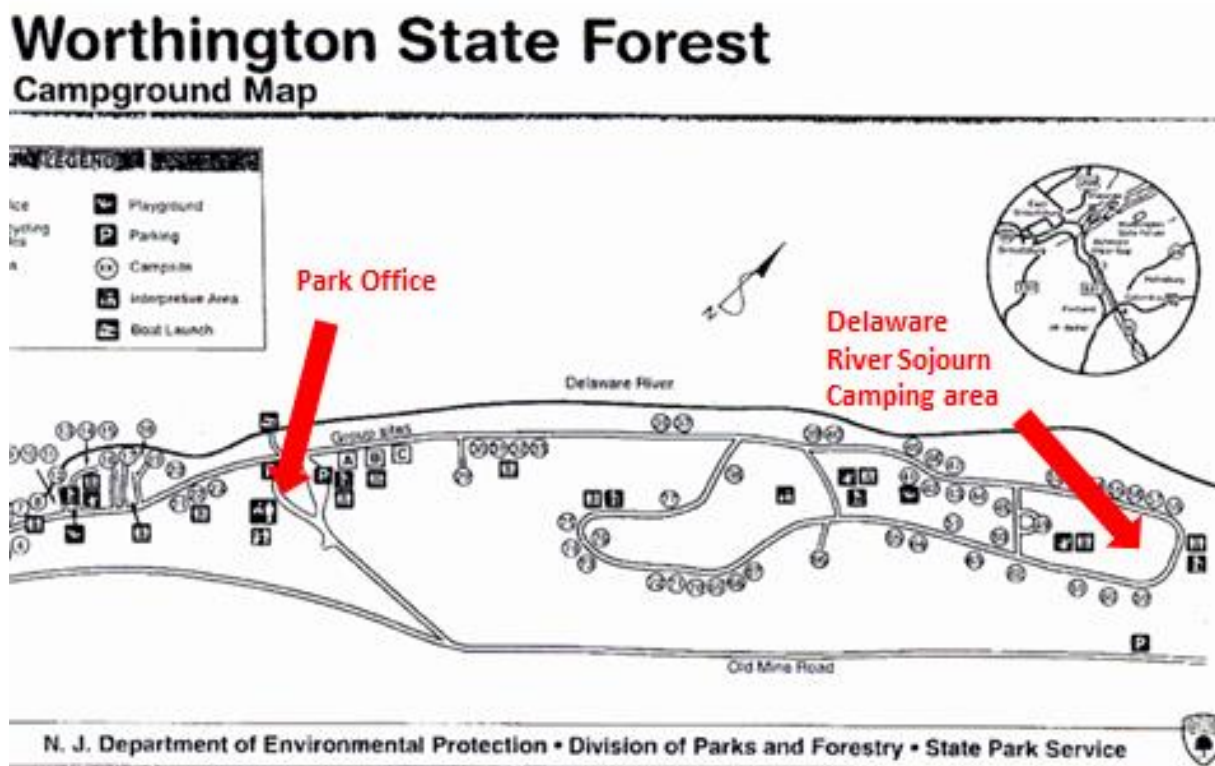
PA Organization for Watersheds and Rivers (POWR), NPS Lower Delaware Scenic and Recreational River,
PPL

Special Thanks to Sandy Schultz, T-shirt artist

Driving Directions to Worthington State Forest

The Worthington Forest State Park camping area is located off of Old Mine Road in Warren County, NJ. Enter at second gate entrance, look for Sojourn signs. GPS: 40 degrees 58'36.01" N & 75 degrees 8'4.68" W

To create your own directions to Worthington State Forest: <https://goo.gl/maps/SK88K98R5aMqRZpBA>



Emergency Contact:
911

Directions to Worthington State Forest con't.

From New Jersey & New York via Interstate 80 West:

- Take Route 80 west to the last exit in New Jersey (Millbrook/Flatbrookville) Exit 1
- At the bottom of ramp, turn right. Old Mine Road (aka River Road) is very narrow. There is a one-way section that uses a 3- minute traffic light, please pay attention to the oncoming vehicles.
- Turn sharp left after three miles for the Worthington State Forest Park Office.
- Travel past the office and turn right proceeding to camping area (see map on pg. 2).

From Delaware Water Gap and points west in PA via Interstate 80 East:

- Take Route 80 east to the first exit in New Jersey (Millbrook/Flatbrookville) Exit 1
- Take the exit and follow the road around and under I-80 (like a really long U-turn).
- Travel on I-80 West for about 30 seconds before exiting from the westbound lane.
- At the bottom of ramp, turn right onto Old Mine Road. Old Mine Road (aka River Road) is very narrow. There is a one-way section that uses a 3- minute traffic light, please pay attention to the oncoming vehicles.
- Turn sharp left after three miles for the Worthington State Forest Park Office.
- Travel past the office and turn right proceeding to camping area (see map on pg. 2).

From Easton, PA:



- Take PA-611 North to traffic light in Martins Creek.
- Turn right and continue on PA-611 North through Mt. Bethel toward the toll bridge and signs for Interstate 80.
- Cross the toll bridge and follow the signs for Interstate 80 West.
- Take Route 80 west to the last exit in New Jersey (Millbrook/Flatbrookville) Exit 1
- At the bottom of ramp, turn right onto Old Mine Road. Old Mine Road (aka River Road) is very narrow. There is a one-way section that uses a 3- minute traffic light, please pay attention to the oncoming vehicles.
- Turn sharp left after three miles for the Worthington State Forest Park Office.
- Travel past the office and turn right proceeding to camping area (see map on pg. 2).

Emergency Contact:

911

Daily Plan ~ Day 4

Tuesday, June 21, 2022



Day Coordinators:

Alex Jackson and Michelle Riley: Brodhead Watershed Association – *DAILY POINT OF CONTACT*

Bridget McDonald: U.S. Fish and Wildlife Service (USFWS)

Bradley Kunsman: Penn State Extension and Master Watershed Specialists

Sherry Acevedo: Northampton County Parks, Open Space and Recreation

Art Charlton: Warren County

Alan Hunt: Musconetcong Watershed Association

John Mauser: Martins-Jacoby Watershed Association

John Donahue

Stretch to be Paddled:

Worthington State Forest (RM 214.6) to Ramsaysburg Historic Farmstead (RM 204) 10.6 miles with Class I- to I+ rapids, Paddle through the Delaware Water Gap

Morning Registration Location: Travel on-your-own to Worthington State Forest on Old Mine Road in Warren County, NJ (day trippers meet and park here). ENTER SECOND GATE ENTRANCE AT WORTHINGTON, LOOK FOR SOJOURN SIGNS - *see directions on page 2-3.*

- | | |
|------------|--|
| 7:00 a.m. | Breakfast ~ at Sojourn campsite at Worthington State Forest (<i>see map on page 2</i>) |
| 7:30 a.m. | Registration ~ for all |
| 8:15 a.m. | All personal kayaks and canoes should be loaded on trailers |
| 9:00 a.m. | Safety Briefing and Launch |
| 11:30 a.m. | Lunch at Kittatinny Point (RM 212). Program by the National Park Service + High Admiral Award presentation |
| 12:30 p.m. | Resume paddling |
| 2:30 p.m. | Land at the Portland/Columbia Walking Bridge for program |
| 3:15 p.m. | Resume paddling |
| 4:30 p.m. | Take-out at Ramsaysburg Historical Site, NJ (RM 204) and board buses to return to Worthington State Forest |
| 6:30 p.m. | Dinner in camp at Worthington |
| 7:30 p.m. | Evening program – Warren County Land Preservation Director Corey Tierney |
| 10:30 p.m. | Quiet Hours in camp |

Note: There are showers and bathroom facilities at this location.

No alcohol is permitted at this location per Worthington State Forest Regulations

Emergency Contact:

911

Many Thanks to Today's Sojourn Partners:

Delaware River Sojourn Steering Committee, National Canoe Safety Patrol, Martins Jacoby Watershed Association, Warren County, U.S. Fish and Wildlife Service, Northampton County Parks and Recreation, Penn State Extension, Brodhead Watershed Association, Musconetcong Watershed Association, Riverton Hotel and Restaurant, Northeast Wilderness Experience, NJDEP Division of Fish and Wildlife, NJDEP New Jersey Forest Service, Palmeri Transportation, Pennsylvania Organization for Watersheds and Rivers, NPS Delaware Water Gap National Recreation Area

Special Thanks to Sojourn Sponsors:

ShopRite, NJ State Park Service: Division of Parks & Forestry,
PA Dept. of Conservation and Natural Resources

Special Thanks to Sojourn Grantors:

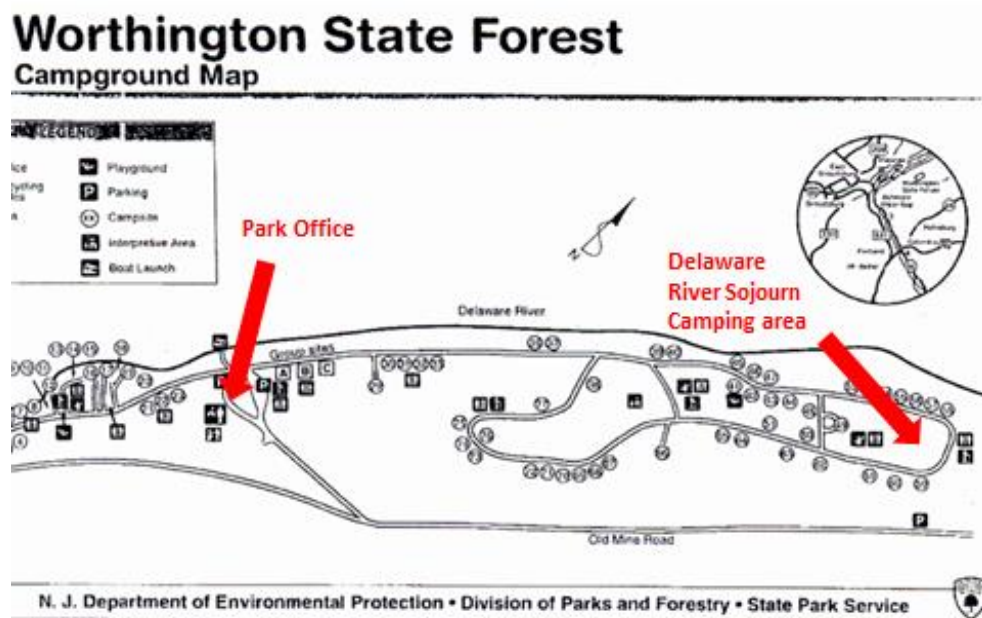
PA Organization for Watersheds and Rivers (POWR), NPS Lower Delaware Scenic and Recreational River, PPL

Special Thanks to Sandy Schultz, T-shirt artist

Driving Directions to Worthington State Forest

The Worthington Forest State Park camping area is located off of Old Mine Road in Warren County, NJ. Enter at second gate entrance, look for Sojourn signs. GPS: 40 degrees 58'36.01" N & 75 degrees 8'4.68" W

To create your own directions to Worthington State Forest: <https://goo.gl/maps/SK88K98R5aMqRZpBA>



Emergency Contact:
911

Directions to Worthington State Forest con't.

From New Jersey & New York via Interstate 80 West:

- Take Route 80 west to the last exit in New Jersey (Millbrook/Flatbrookville) Exit 1
- At the bottom of ramp, turn right. Old Mine Road (aka River Road) is very narrow. There is a one-way section that uses a 3- minute traffic light, please pay attention to the oncoming vehicles.
- Turn sharp left after three miles for the Worthington State Forest Park Office.
- Travel past the office and turn right proceeding to camping area (see map on pg. 2).

From Delaware Water Gap and points west in PA via Interstate 80 East:


- Take Route 80 east to the first exit in New Jersey (Millbrook/Flatbrookville) Exit 1
- Take the exit and follow the road around and under I-80 (like a really long U-turn).
- Travel on I-80 West for about 30 seconds before exiting from the westbound lane.
- At the bottom of ramp, turn right onto Old Mine Road. Old Mine Road (aka River Road) is very narrow. There is a one-way section that uses a 3- minute traffic light, please pay attention to the oncoming vehicles.
- Turn sharp left after three miles for the Worthington State Forest Park Office.
- Travel past the office and turn right proceeding to camping area (see map on pg. 2).

From Easton, PA:

- Take PA-611 North to traffic light in Martins Creek.
- Turn right and continue on PA-611 North through Mt. Bethel toward the toll bridge and signs for Interstate 80.
- Cross the toll bridge and follow the signs for Interstate 80 West.
- Take Route 80 west to the last exit in New Jersey (Millbrook/Flatbrookville) Exit 1
- At the bottom of ramp, turn right onto Old Mine Road. Old Mine Road (aka River Road) is very narrow. There is a one-way section that uses a 3- minute traffic light, please pay attention to the oncoming vehicles.
- Turn sharp left after three miles for the Worthington State Forest Park Office.
- Travel past the office and turn right proceeding to camping area (see map on page 2).

Daily Plan ~ Day 5

Wednesday, June 22, 2022



Day Coordinators:

Katie Martens *DAILY POINT OF CONTACT* – PA

DCNR, Delaware Canal State Park

Gabie Lent *DAILY POINT OF CONTACT* – PA DCNR, Delaware Canal State Park

Matt Truesdale – PA DCNR, Washington Crossing Historic Park

Alan Hunt - Musconetcong Watershed Association

Stretch to be Paddled:

Riegelsville, NJ (RM 175) to Tinicum Park, PA (RM 163.5)

11.5 miles - Smooth water with Class I Rapids

Morning Registration Location: Tinicum Park, 963 River Rd, Upper Black Eddy, PA 18972 - Everyone (campers & day trippers) meet and park here. *See directions on pages 2-3.*

- 7:00 a.m. Campers break camp at Worthington State Forest
- 8:00 a.m. Campers drive to Tinicum Park (*see link for directions on page 3*)
- 9:00 a.m. Breakfast for all -- at Tinicum Park
- 9:00 a.m. Registration for all – at Tinicum Park
- 10:30 a.m. Shuttle everyone to Riegelsville, NJ river access (RM 175)
- 11:15 a.m. Welcome remarks from Alan Hunt, Musconetcong Watershed Association; Educational Program by PA DCNR – Geology, Flora & Fauna of Nockamixon Cliffs; Safety Briefing and Launch
- 1:00 p.m. Boxed lunches at Lynn Island (RM 172)
- 1:30 p.m. Resume paddling
- 5:00 p.m. Take out at Tinicum Park, PA (RM 163.5). Campers drive to Tohickon Valley Park Group Camp Site, 171 Cafferty Road, Pipersville, PA (Group Camp #1 – Deer Wood Campground; *see directions on pages 4-5*)
- 6:30 p.m. Dinner -- in camp at Tohickon Valley Park/Deer Wood Campground
No evening program – Set up camp and relax or explore!
- 10:30 p.m. Quiet hours in camp

Note: *There are showers and bathroom facilities at this location.*
No alcohol is permitted at this location per Bucks County Park Regulations

EMERGENCY CONTACT NUMBERS

911

Delaware Canal State Park - (610) 982-5560 8 AM – 4 PM

Many Thanks to Today's Sojourn Partners:

Delaware River Sojourn Steering Committee, National Canoe Safety Patrol, Bucks County Parks and Recreation, PA DCNR Delaware Canal State Park, Northeast Wilderness Experience, First Student Busing, PA DCNR Washington Crossing Historic Park, NJ Division of Fish and Wildlife, Pennsylvania Organization for Watersheds and Rivers, Goldberg's Bridge Street Bagels, Kimberton Whole Foods, El Charro del Rio

Special Thanks to Sojourn Sponsors:

ShopRite, NJ State Park Service: Division of Parks & Forestry,
PA Dept. of Conservation and Natural Resources

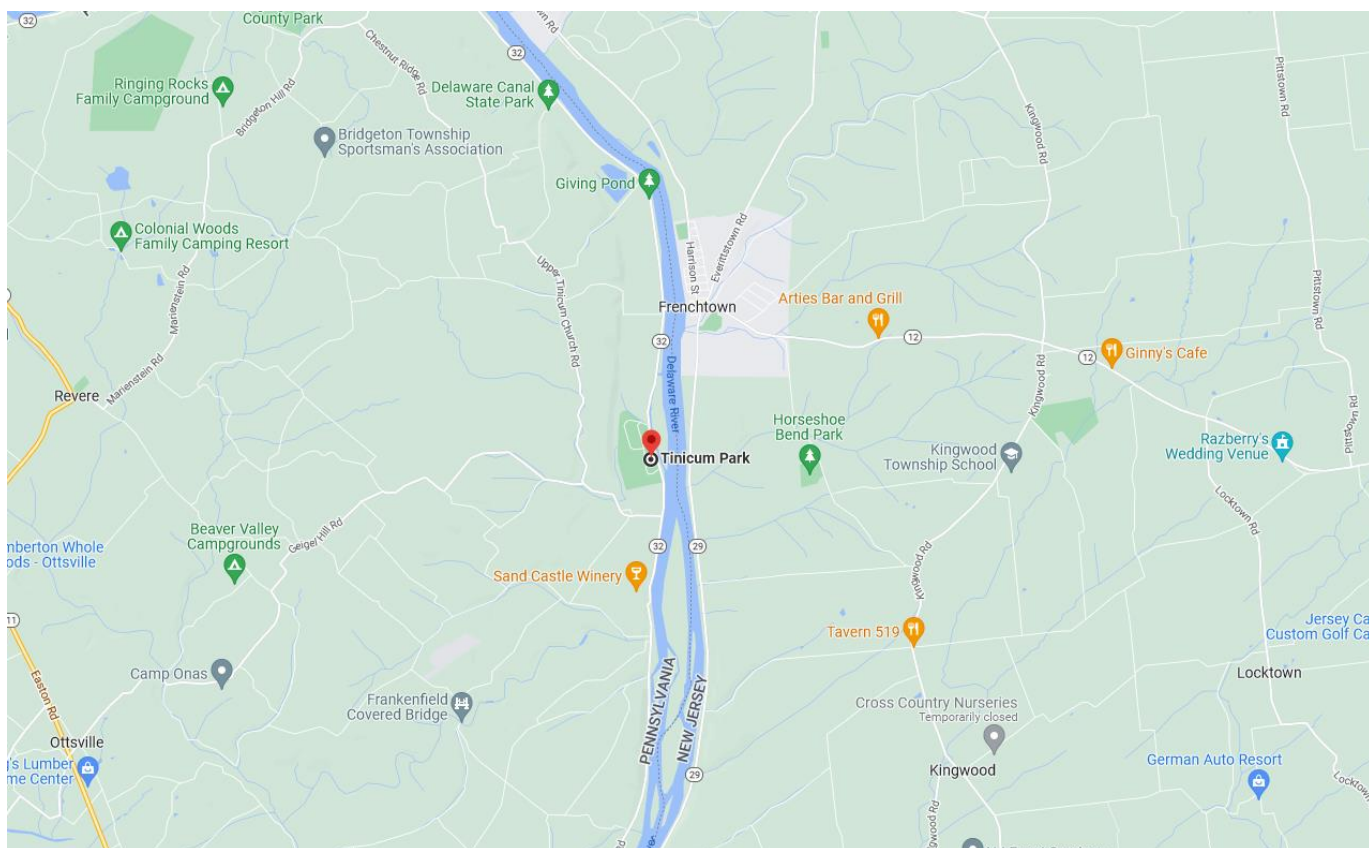
Special Thanks to Sojourn Grantors:

PA Organization for Watersheds and Rivers (POWR), NPS Lower Delaware Scenic and
Recreational River, PPL

Special Thanks to Sandy Schultz, T-shirt artist

Tinicum Park, 963 River Rd, Upper Black Eddy, PA 18972

Link to create your own directions: <https://goo.gl/maps/wgFRxuJ962i7mtQd6>



EMERGENCY CONTACT NUMBERS

911

Delaware Canal State Park - (610) 982-5560 8 AM – 4 PM

Driving Directions from Worthington State Forest to Tinicum Park (~ 1 hour; 41 miles)

Google Directions: <https://goo.gl/maps/afEqU78wLaDTxttH6>

← from Worthington State Forest
to Tinicum Park, 963 River Rd, Upper Black Eddy, P...

59 min (41.0 miles)

via County Road 519

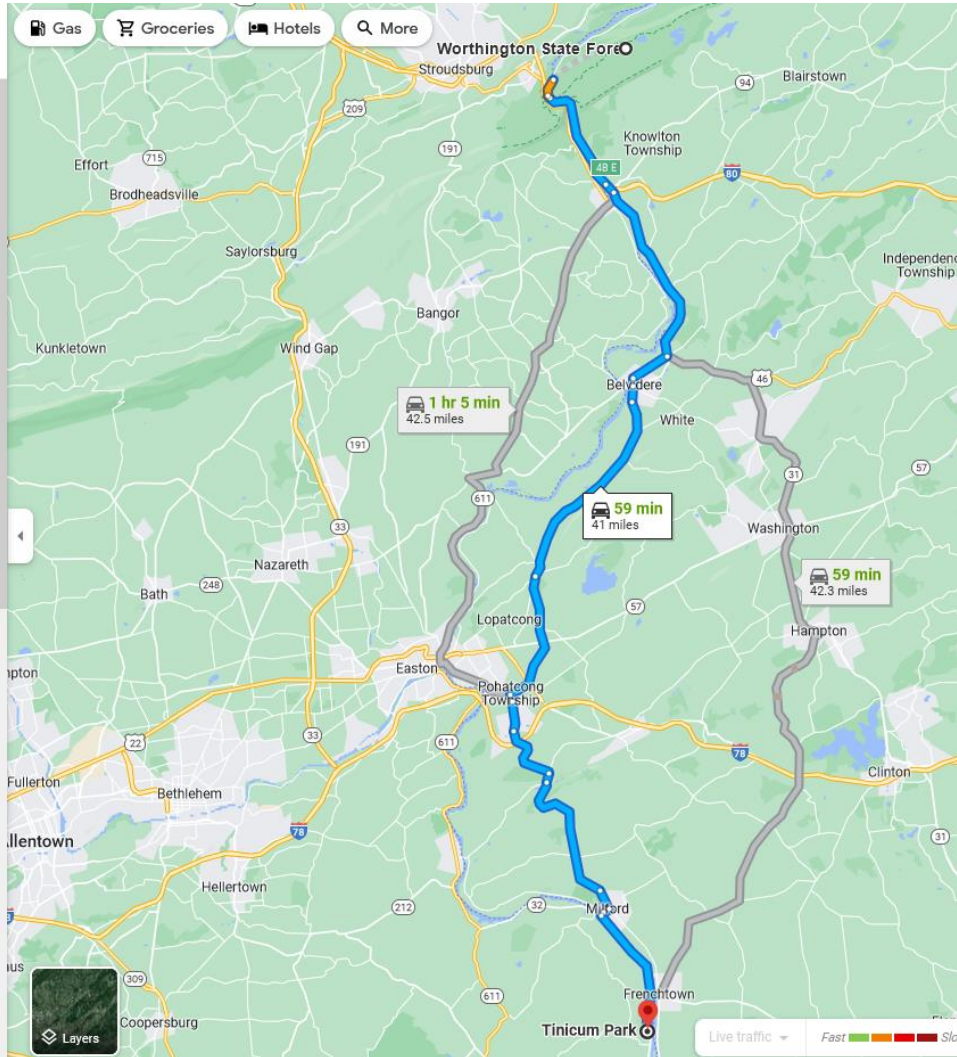
Best route now due to traffic conditions

Worthington State Forest
2 Old Mine Rd, Columbia, NJ 07832

- Get on I-80 E
2 min (0.7 mi)
- Follow I-80 E and US-46 E to Massenatts Rd in White
12 min (10.9 mi)
- Take Belvidere Rd, County Road 519 and Milford Warren Glen Rd to PA-32 S in Tinicum Township
47 min (29.4 mi)

Tinicum Park
963 River Rd, Upper Black Eddy, PA 18972

These directions are for planning purposes only. You may find that construction projects, traffic, weather, or other events may cause conditions to differ from the map results, and you should plan your route accordingly. You must obey all signs or notices regarding your route.



EMERGENCY CONTACT NUMBERS

911

Delaware Canal State Park - (610) 982-5560 8 AM – 4 PM

Driving Directions from Tinicum Park to Tohickon Valley Park – Deer Wood Campground

Google Directions: <https://goo.gl/maps/zWdfZFaZMiVvwm56>

← from Tinicum Park, 963 River Rd, Upper Black Eddy, PA 18972
to Deer Wood Campground, 171 Cafferty Rd, Pipersville, PA 18947

10 min (5.8 miles)

via PA-32 S, E Dark Hollow Rd and Cafferty Rd
Fastest route now due to traffic conditions

Tinicum Park

963 River Rd, Upper Black Eddy, PA 18972

↑ Head south on PA-32 S toward Headquarters Rd

1.9 mi

➔ Turn right onto E Dark Hollow Rd

1.6 mi

↶ Turn left onto Cafferty Rd

0.5 mi

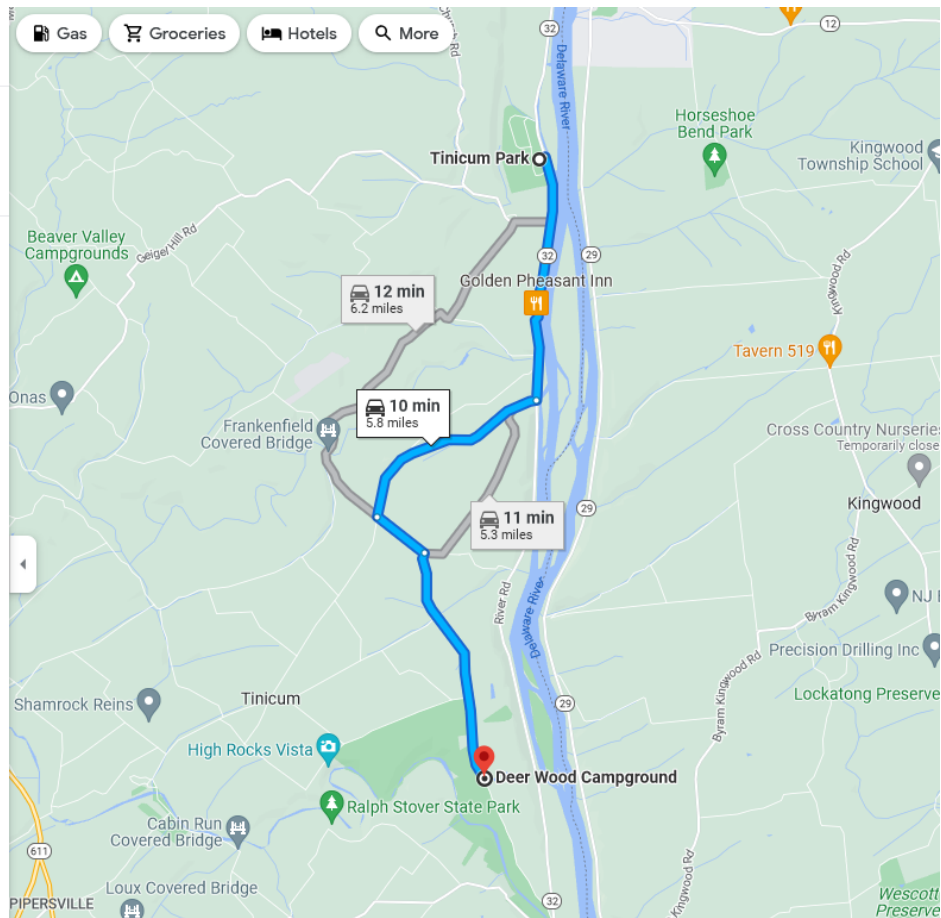
➔ Turn right to stay on Cafferty Rd

1.8 mi

Deer Wood Campground

171 Cafferty Rd, Pipersville, PA 18947

These directions are for planning purposes only. You may find that construction projects, traffic, weather, or other events may cause conditions to differ from the map results, and you should plan your route accordingly. You must obey all signs or notices regarding your route.

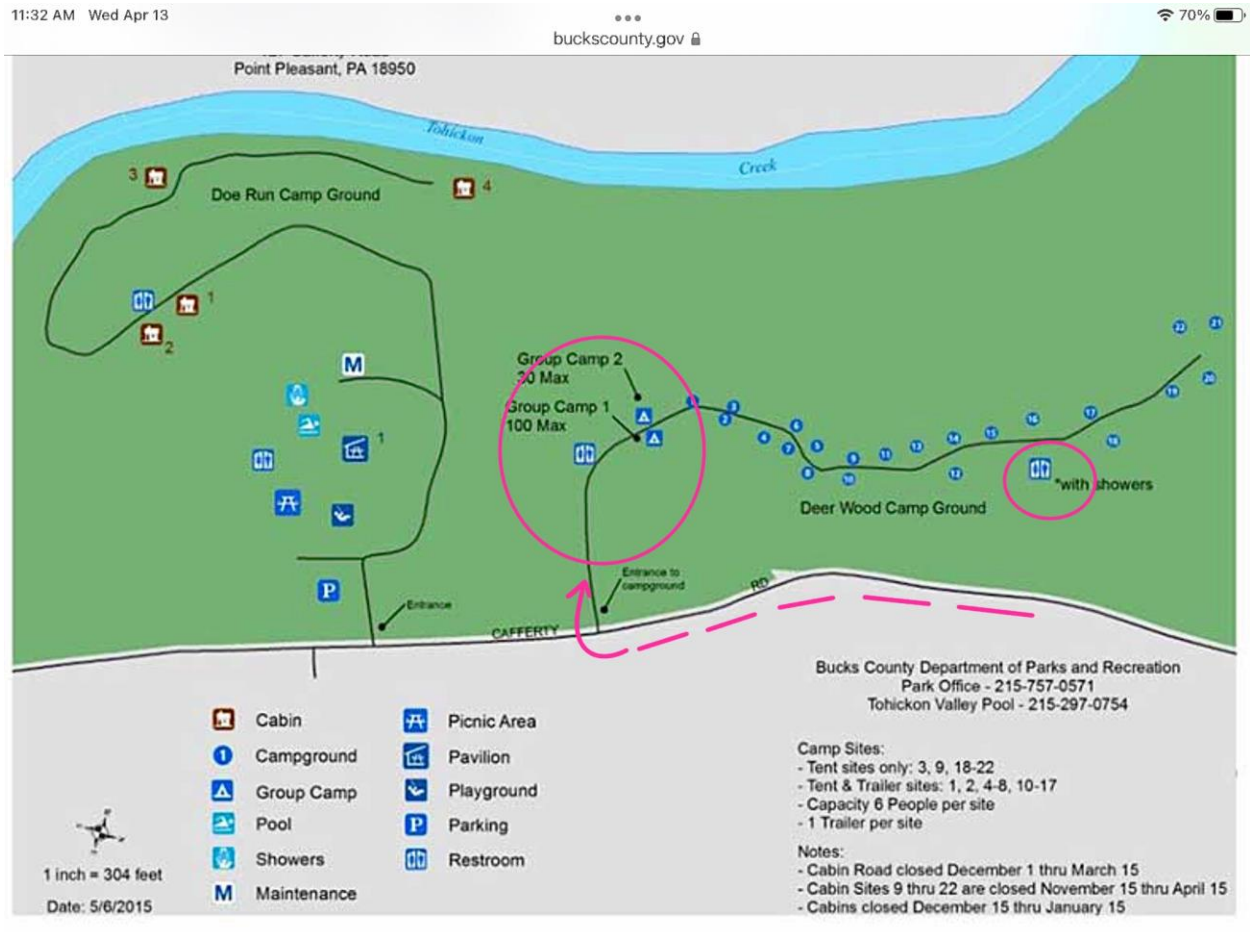


EMERGENCY CONTACT NUMBERS

911

Delaware Canal State Park - (610) 982-5560 8 AM – 4 PM

The Sojourn is camping at Group Camp 1 – Deer Wood Campground



Link to make your own directions to 171 Cafferty Road: <https://goo.gl/maps/2gde6efCLtKZzuCR8>


EMERGENCY CONTACT NUMBERS

911

Delaware Canal State Park - (610) 982-5560 8 AM – 4 PM

Daily Plan ~ Day 6

Thursday, June 23, 2022



Day Coordinators:

Katie Martens *DAILY POINT OF CONTACT* –
PA DCNR, Delaware Canal State Park
Gabie Lent *DAILY POINT OF CONTACT* – PA DCNR, Delaware Canal State Park
Matt Truesdale – PA DCNR, Washington Crossing Historic Park
Alan Hunt - Musconetcong Watershed Association

Stretch to be Paddled:

Tinicum County Park (RM 163.8) to Lambertville NJ (RM 148.6)
15.2 miles Class I- to I+ rapids, Lumberville Wing Dam passage

Morning Registration Location: Tinicum County Park, 963 River Rd, Upper Black Eddy, PA 18972 (everyone – campers & daytrippers – meet and park here) - *see directions on page 2 -3.*

- 8:00 a.m. Campers travel from Tohickon Valley/Deer Wood Campground to Tinicum Park – *see directions on page 2*
- 8:30 a.m. Breakfast & Registration ~ for all at Tinicum Park – *see link to create directions on page 3*
- 9:30 a.m. Safety Briefing and Launch
- 11:15 a.m. Swim and play break at Prahls Island rapid (time permitting); travel through the Lumberville Wing Dam
- 12:30 p.m. Lunch at Bulls Island State Park (RM 155.6) . Program by Dennis Bertland and & Mark Zdepski on N.J. Quarries
- 1:30 p.m. Resume paddling
- 4:00 p.m. Take out at Lambertville Access NJ (RM 148.6) & shuttle back to Tinicum Park. Campers drive to Tohickon Valley/Deer Wood Campground (*use directions on page 2; camp location map on page 4*)
- 6:30 p.m. Dinner ~ in camp at Tohickon Valley/Deer Wood Campground
- 9:00 p.m. Evening program -- Black Light Hike: "Nature of the Night"
- 10:30 p.m. Quiet hours in camp

***Note: There are showers and bathroom facilities at this location.
No alcohol is permitted at this location per Bucks County Park Regulations***

Many Thanks to Today's Sojourn Partners:

Delaware River Sojourn Steering Committee, National Canoe Safety Patrol, Bucks County Parks and Recreation, PA DCNR Delaware Canal State Park, Northeast Wilderness Experience, First Student Busing, PA DCNR Washington Crossing Historic Park, Musconetcong Watershed Association, NJ Division of Fish and Wildlife, NJ State Parks: Bulls Island and D&R Canal state parks, Pennsylvania Organization for Watersheds and Rivers, Goldberg's Bridge Street Bagels, Maria Rosa's Restaurant & Pizza, Empanada Mama, Dennis Bertland, Mark Zdepski

Special Thanks to Sojourn Sponsors:

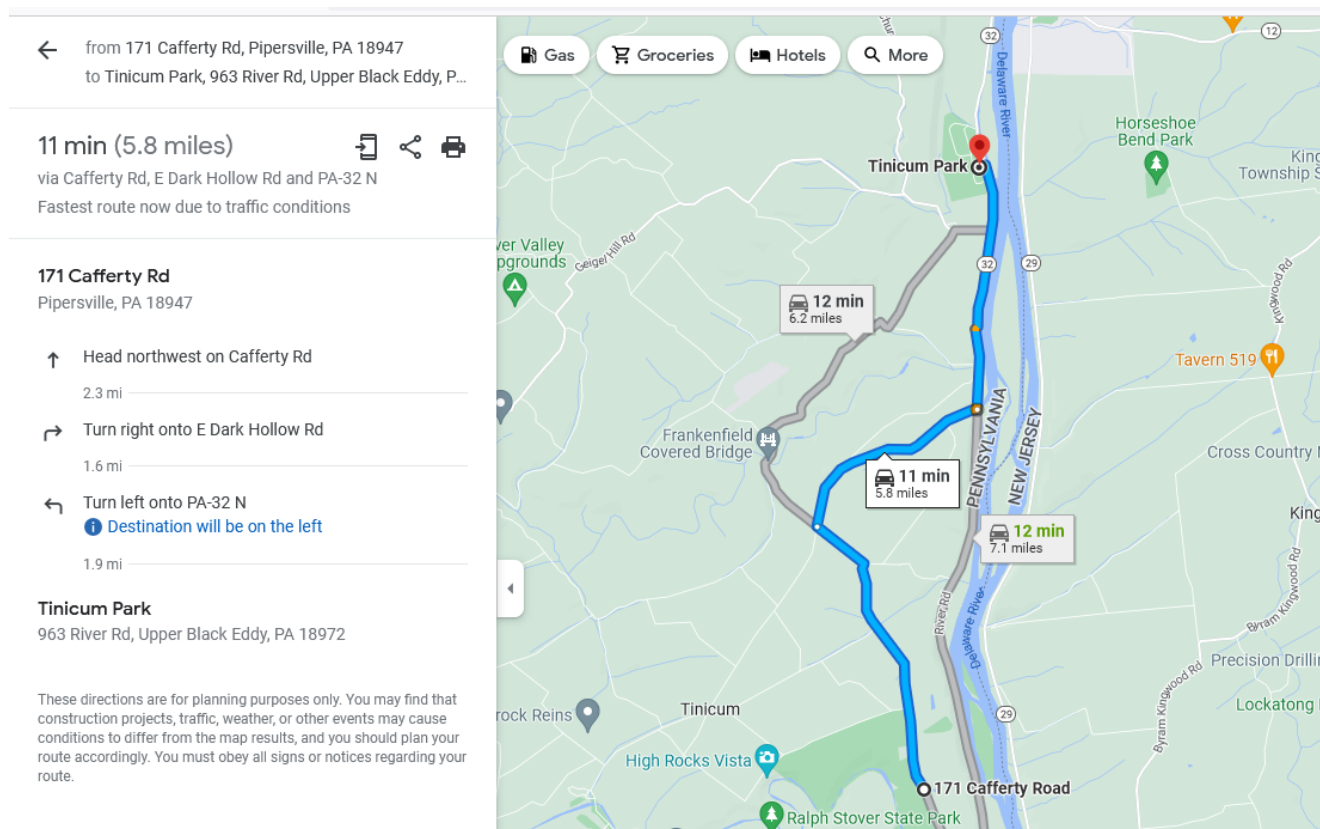
ShopRite, NJ State Park Service: Division of Parks & Forestry,
PA Dept. of Conservation and Natural Resources

Special Thanks to Sojourn Grantors:

PA Organization for Watersheds and Rivers (POWR), NPS Lower Delaware Scenic and Recreational River,
PPL

Special Thanks to Sandy Schultz, T-shirt artist

Directions from Tohickon Valley/Deer Wood Campground, 171 Cafferty Rd., Pipersville, PA to Tincum Park, 963 River Rd., Upper Black Eddy, PA

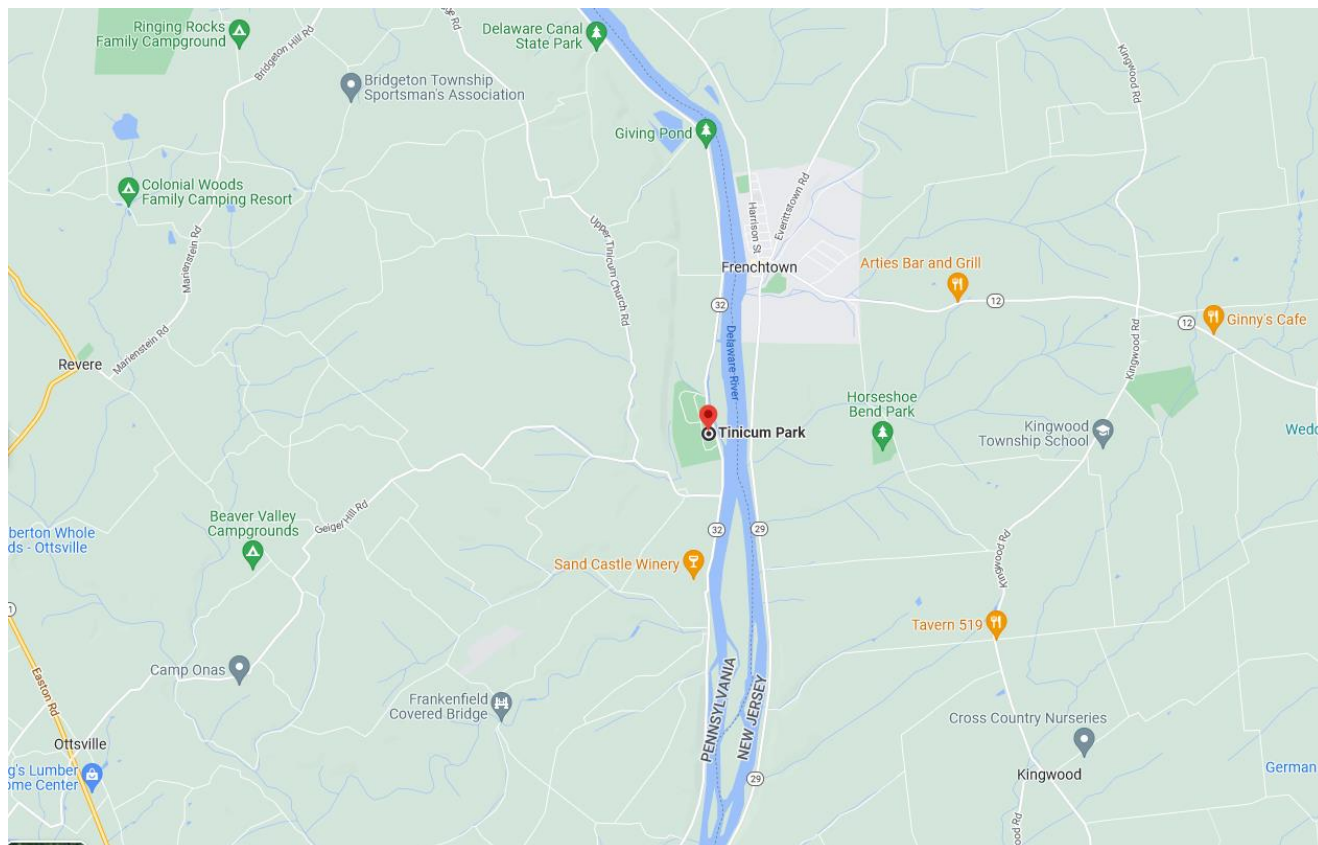


Google link for these directions: <https://goo.gl/maps/SmBNX7ff7weiNWfV9>

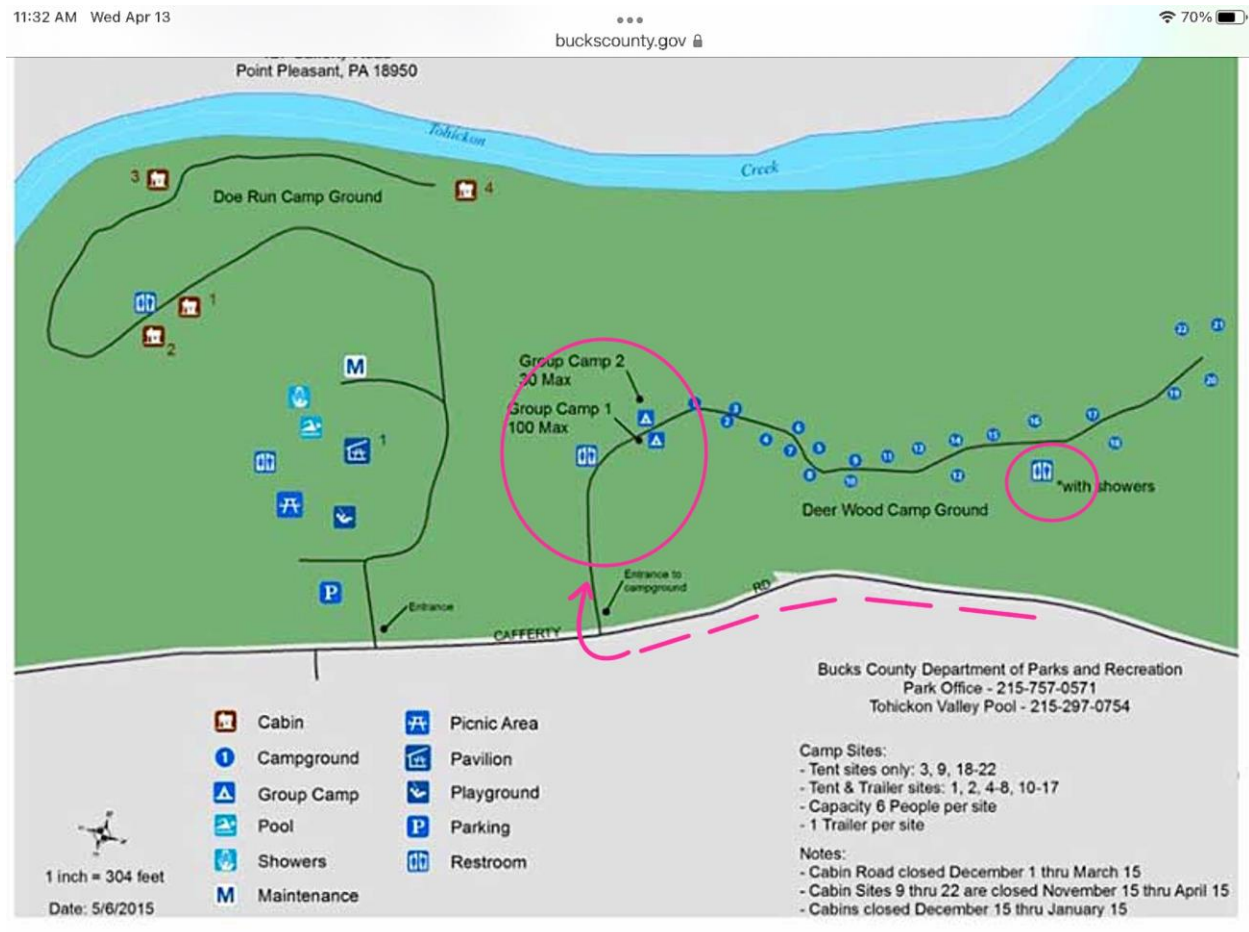
Reverse these directions to return to Tohickon Valley/Deer Wood Campground at end of day

Tinicum County Park
963 River Rd., Upper Black Eddy, PA

Link to create your own directions to Tinicum County Park: <https://goo.gl/maps/Aqd5veAJe8e3pez28>




The Sojourn is camping at Group Camp 1 at Tohickon Valley/ Deer Wood Campground



Link to make your own directions to 171 Cafferty Road: <https://goo.gl/maps/2gde6efCLtKZzuCR8>

Daily Plan ~ Day 7

Friday, June 24, 2022



Day Coordinators:

Sandy Schultz – *DAILY POINT OF CONTACT*

Katie Martens, PADCNR Delaware Canal State Park

Stretch to be Paddled:

Belle Mountain/Fireman's Eddy, New Jersey (RM 147) to Yardley PA F&BC access (RM 138.6)

8.4 miles with Class 1- to 1+ including Scudders Falls.

Lunch at Washington Crossing State Park, PA. (RM 141.9) 5.1 miles from put-in.

Morning Registration Location: Travel on-your-own to Tohickon Valley Park (a Bucks County Park) at 171 Cafferty Road, Pipersville, PA 18947 (day trippers meet and park here) - *see link to create your own directions & camp location map on pages 2-3*

- 7:00 a.m. Breakfast ~ at sojourn campsite at Tohickon Valley Park (*see map on page 3*)
- 7:30 a.m. Registration ~ for all
- 8:00 a.m. All personal kayaks and canoes should be loaded on trailers
- 8:30 a.m. Board buses and shuttle to launch site at Belle Mountain/Fireman's Eddy, NJ (RM 147)
- 9:30 a.m. Program on the Lower Delaware Wild & Scenic River Program by Sarah Bursky, National Park Service, followed by Safety Briefing and Launch
- 12:00 p.m. Lunch at Washington Crossing State Park, PA (RM 142) and Program on *Washington Crossing the Delaware*.
- 1:30 p.m. Resume paddling
- 3:00 p.m. Photo opportunity at Scudders Falls (RM 139.5)
- 3:30 p.m. Resume paddling
- 4:30 p.m. Take-out at Yardley boat ramp (RM 138.6; Pennsylvania Fish and Boat Commission access)
- 5:00 p.m. Buses to return to Tohickon Valley Park
- 7:00 p.m. Evening meal
- 7:30 p.m. Final Sojourn Evening program and Campfire – Guitarist and Vocalist Ava Speers
- 10:30 p.m. Quiet Hours in camp – Group Campsite #1, Deer Wood Campground

***Note:** There are showers and bathroom facilities at this location.
No alcohol is permitted at this location per Bucks County Park Regulations*

Many Thanks to Today's Sojourn Partners:

Delaware River Sojourn Steering Committee, National Canoe Safety Patrol, Bucks County Parks and Recreation, PA DCNR Delaware Canal State Park, Northeast Wilderness Experience, First Student Busing, PA DCNR Washington Crossing Historic Park, NPS Lower Delaware Wild & Scenic River, NJ State Park Service: Delaware & Raritan Canal State Park, PA Fish and Boat Commission, Pennsylvania Organization for Watersheds and Rivers, Ava Speers, Wawa, Dominick's Pizza of Wrightstown

Special Thanks to Sojourn Sponsors:

ShopRite, NJ State Park Service: Division of Parks & Forestry,
PA Dept. of Conservation and Natural Resources

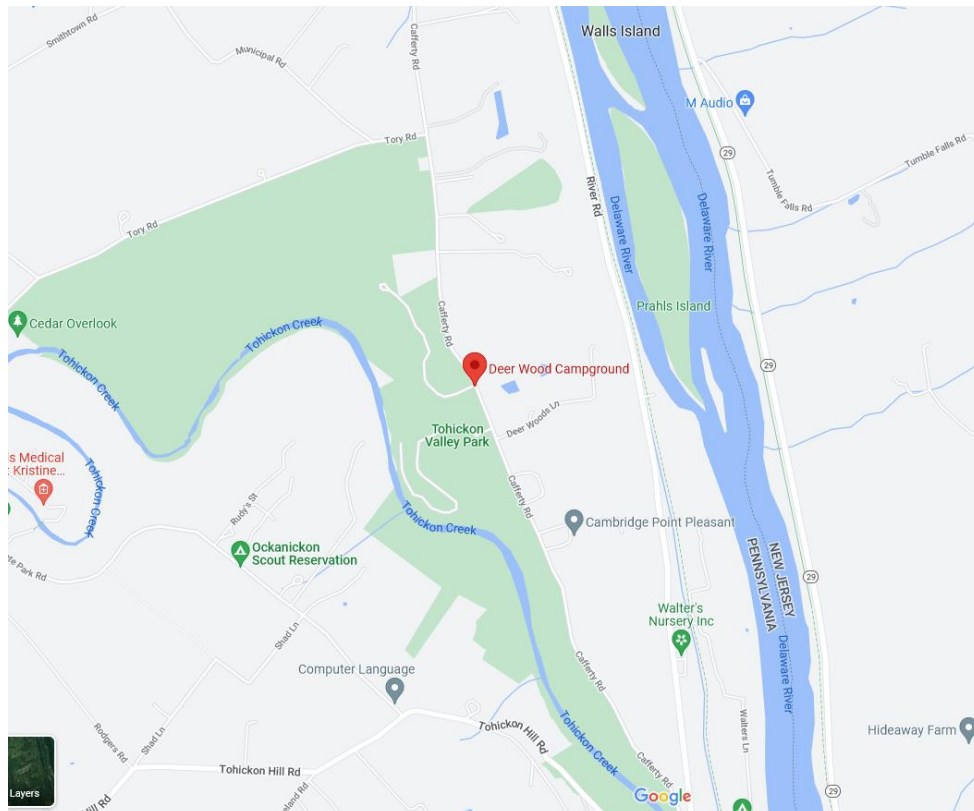
Special Thanks to Sojourn Grantors:

PA Organization for Watersheds and Rivers (POWR), NPS Lower Delaware Scenic and Recreational River, PPL

Special Thanks to Sandy Schultz, T-shirt artist

Tohickon Valley Park – Deer Wood Campground, 171 Cafferty Rd., Pipersville, PA 18947

Create your own directions: <https://goo.gl/maps/2gde6efCLtKZzuCR8>



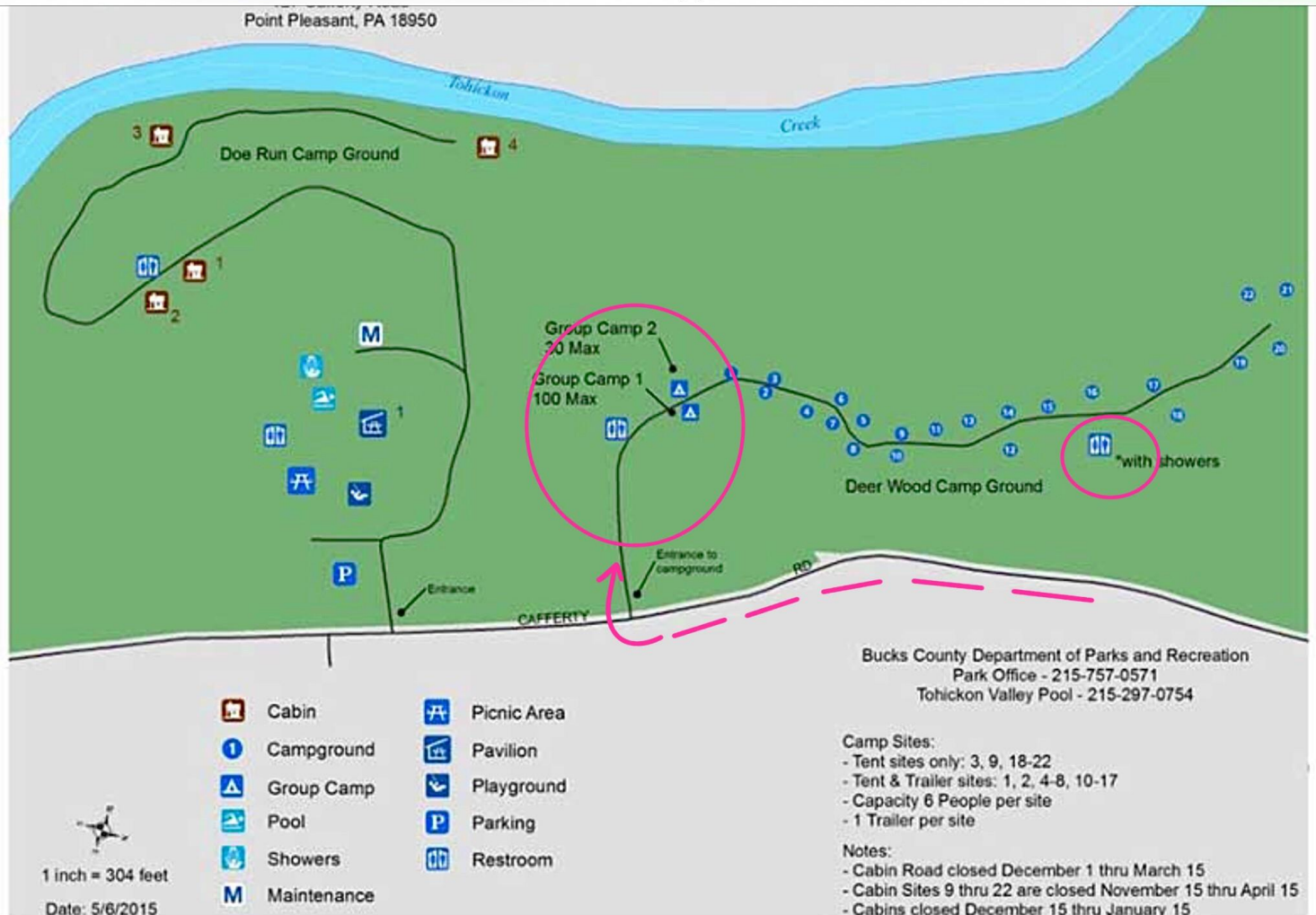
Emergency Contact:
911

Tohickon Valley Park Map – The Sojourn is camping at Group Camp 1, Deer Wood Campground

11:32 AM Wed Apr 13

buckscounty.gov


70%



Emergency Contact:
911

Daily Plan ~ Day 8

Saturday, June 24, 2022



Day Coordinators:

Lois Burmeister *DAILY POINT OF CONTACT*

Pat Coleman: Friends for the Abbott Marshlands, Inc.

Sandy Schultz

Stretch to be Paddled:

Bordentown Beach to Roebling Park and return to Bordentown Beach. Total distance: 8 miles paddling with the tide (High tide is at 1:05 PM)

Morning Registration Location: EVERYONE (campers & daytrippers) travels on-your-own to Bordentown Beach (see *directions/link to create your own directions on pages 2-3*).

6:30 a.m. Break camp, pack and load vehicles.

7:30 a.m. Depart campground for Bordentown Beach, NJ (*See map and directions on page 2*)

Note: *Park on the left side of the parking lot - Do Not Block the Launch Ramps!*

8:30 a.m. Breakfast ~ at Bordentown Beach

8:30 a.m. Registration ~ for all at Bordentown Beach

10:00 a.m. Safety Briefing and Launch

Paddle up Crosswicks Creek to Watson's Creek in the Abbott Marshlands

12:00 p.m. Lunch At Roebling Park Access (bathrooms available at Tulpehaking Nature Center)

Program on Living Shoreline — Jan Rogers

2:00 p.m. Resume paddling - "Ride the Tide"

3:30 p.m. Take-out at Bordentown Beach followed by Raffle and Ice Cream Celebration

Safe travels, see you next year!

Many Thanks to Today's Sojourn Partners:

Delaware River Sojourn Steering Committee, National Canoe Safety Patrol, Bucks County Parks and Recreation, PA DCNR Delaware Canal State Park, Northeast Wilderness Experience, First Student Busing, Roebling Park, Tulpehaking Nature Center, Friends of the Abbott Marshlands,

Emergency Contact:

911

Pennsylvania Organization for Watersheds and Rivers, Jenn Rogers, Smiley's Ice Cream, Vinny G's Bagels and Deli

Special Thanks to Sojourn Sponsors:

ShopRite, NJ State Park Service: Division of Parks & Forestry,
PA Dept. of Conservation and Natural Resources

Special Thanks to Sojourn Grantors:

PA Organization for Watersheds and Rivers (POWR), NPS Lower Delaware Scenic and
Recreational River, PPL

Special Thanks to Sandy Schultz, T-shirt artist

**Driving Directions to
Bordentown Beach from
Tohickon Valley Park**

Head east toward Cafferty Rd

Turn right onto Cafferty Rd,
it becomes PA-32 S

Turn left onto PA-263 N,
enter NJ

Turn right onto NJ-29 S/N
Main St

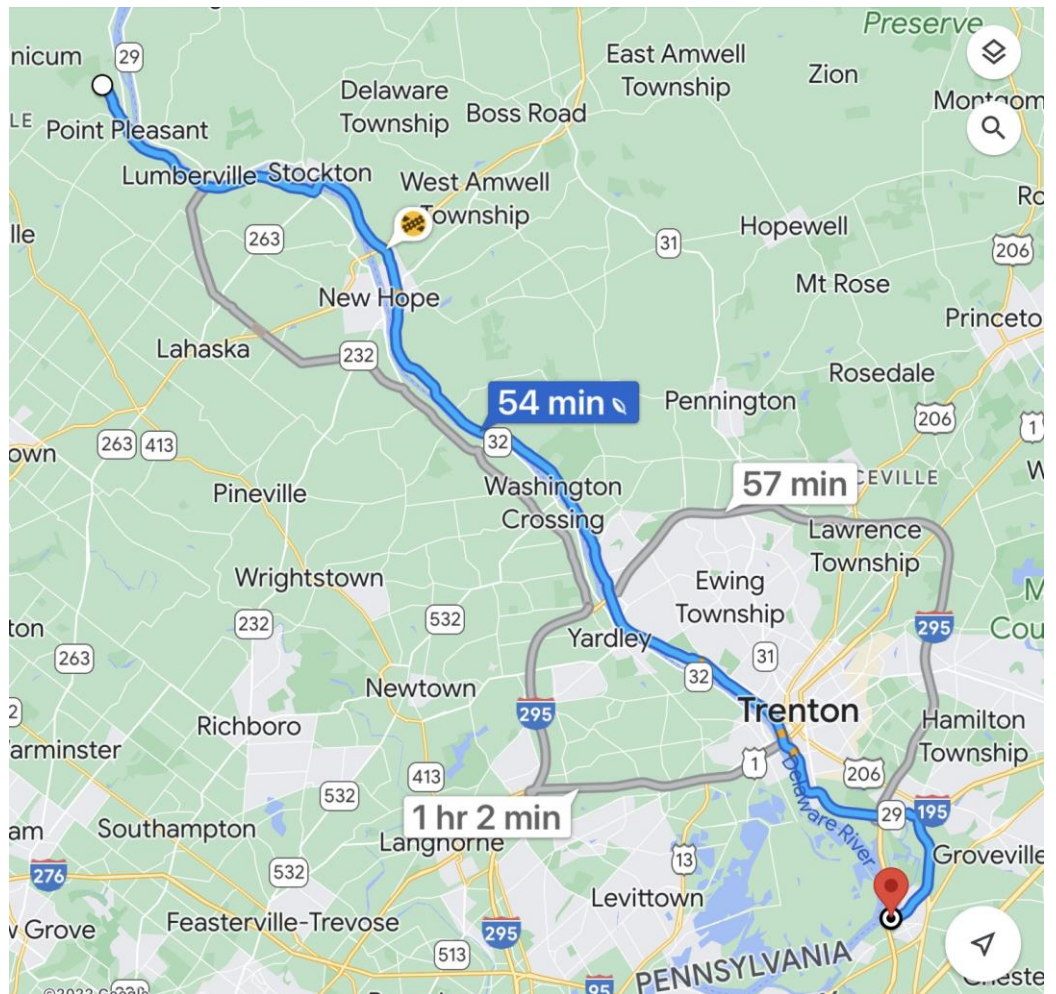
Continue to follow NJ-29 S

Continue onto I-195 E

Take exit 1C to merge onto
US-206 S toward
Bordentown

Slight right onto County Rd
662

Continue straight onto W
Park St

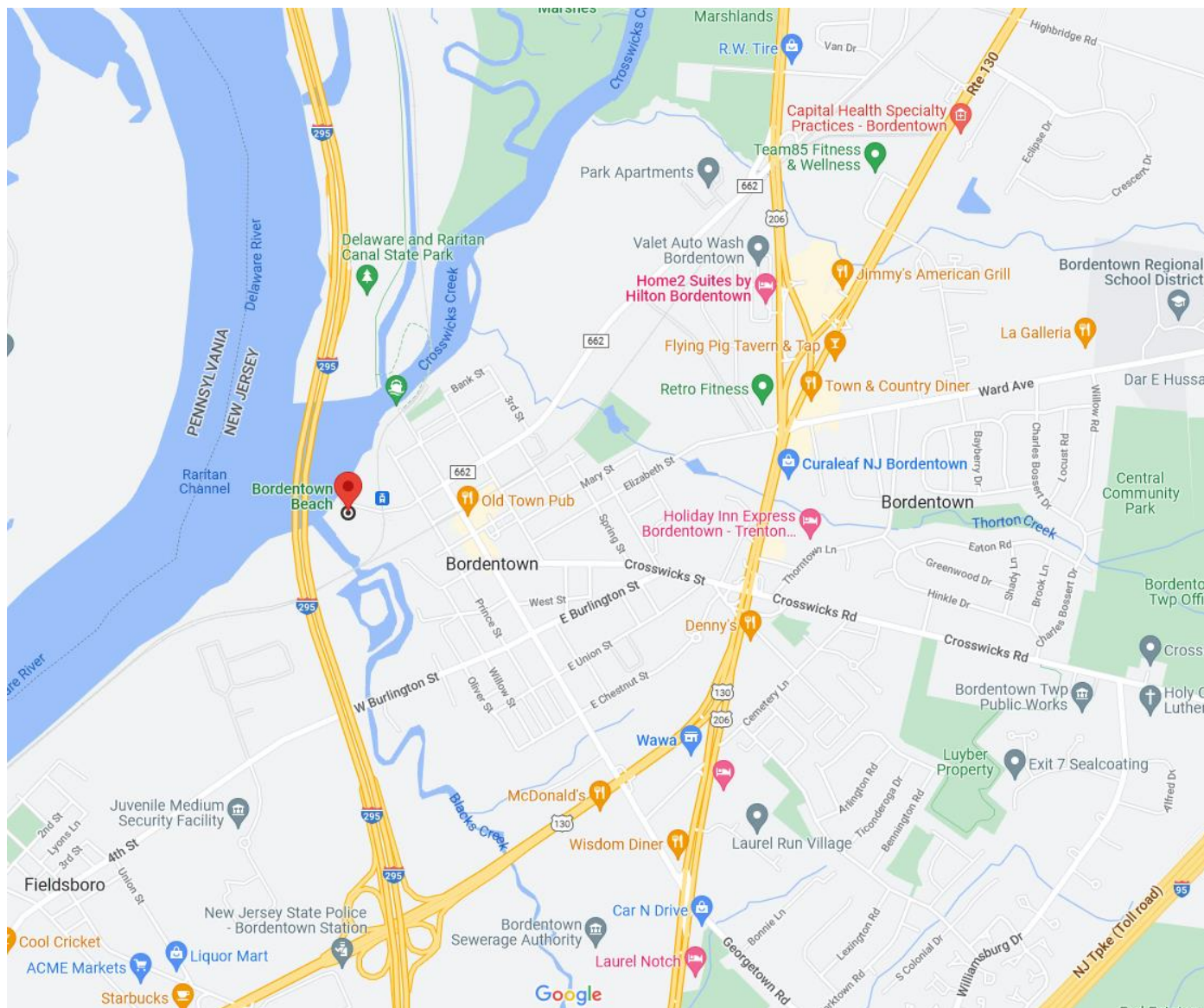


Bordentown Beach is at the bottom of the hill, **park cars to the left**

Emergency Contact:
911

Bordentown Beach


Click here to create your own directions to Bordentown Beach: <https://goo.gl/maps/JULksjfE47An5bWd8>



Emergency Contact:
911

DAILY PLAN - DAY 8

Saturday, June 25





AMERICAN CANOE ASSOCIATION MEMBERSHIP FORM

All participants in ACA-insured activities must be ACA members in one of the following categories (choose one):

I am currently an ACA member. My member number appears below. ☐

(Check here if renewing with this form ☐)

1-year ACA Individual Membership \$40 ☐

1-year ACA Competition Individual \$40 (+\$80 Competition License if applicable) ☐

ACA Event Membership \$ 10 (one activity membership, no member benefits) ☐

As a new or renewing ACA member, my *Rapid Media* digital magazine choice is:

Paddling Magazine ☐ *Kayak Angler* ☐

AMERICAN CANOE ASSOCIATION ADULT WAIVER & RELEASE OF LIABILITY READ BEFORE SIGNING

IN CONSIDERATION of being permitted to participate in any way in the **American Canoe Association, Inc.** sports and recreation program and related activities ("Activities") I, for myself, my personal representatives, assigns, heirs, and next of kin:

1. ACKNOWLEDGE, agree, and represent that I understand the nature of paddlesports and related activities and that I am qualified, in good health, in proper physical condition to participate in such activity and willingly agree to comply with the stated and customary terms and conditions of participation. I further agree and warrant that if at any time I believe conditions to be unsafe, I will immediately discontinue further participation in the Activity. If I decide to leave early and not complete the trip as planned, I assume all risks inherent in my decision to leave.

2. FULLY UNDERSTAND that: (a) Paddlesports and related ACTIVITIES INVOLVE RISKS AND DANGERS OF DAMAGE TO PERSONAL PROPERTY AND SERIOUS BODILY INJURY, INCLUDING PERMANENT DISABILITY, PARALYSIS, AND DEATH ("RISKS"); (b) these Risks and dangers may be caused by my own actions or inactions, the actions or inactions of others participating in the Activity, the condition in which the Activity takes place, or THE NEGLIGENCE OF THE "RELEASEES" NAMED BELOW; (c) there may be OTHER RISKS AND SOCIAL AND ECONOMIC LOSSES either not known to me or not readily foreseeable at this time; and I FULLY ACCEPT AND ASSUME ALL SUCH RISKS AND ALL RESPONSIBILITY FOR LOSSES, COSTS, AND DAMAGES I incur as a result of my participation or that of the minor in the Activity.

3. HEREBY RELEASE, DISCHARGE, AND COVENANT NOT TO SUE the American Canoe Association, Inc., its Paddle America Clubs, affiliated clubs and organizational affiliates, their respective ACA certified instructors, certified instructor trainers, and certified instructor trainer educators, administrators, directors, agents, officers, members, volunteers, and employees, other participants, any sponsors, advertisers, and, if applicable, owners and lessors of premises on which the Activity takes place, (each considered one of the "RELEASEES" herein) FROM ALL LIABILITY, CLAIMS, DEMANDS, LOSSES, INJURIES, DAMAGE TO PROPERTY, OR OTHER DAMAGES ON MY ACCOUNT CAUSED OR ALLEGED TO BE CAUSED IN WHOLE OR IN PART BY THE NEGLIGENCE OF THE "RELEASEES" OR OTHERWISE, INCLUDING NEGLIGENCE RESCUE OPERATIONS; AND I FURTHER AGREE that if, despite this RELEASE AND WAIVER OF LIABILITY, ASSUMPTION OF RISK, AND INDEMNITY AGREEMENT I, or anyone on my behalf, makes a claim against any of the Releasees, I WILL INDEMNIFY, SAVE, AND HOLD HARMLESS EACH OF THE RELEASEES from any litigation expenses, attorney fees, loss, liability, damage, or cost which any may incur as the result of such claim.

I HAVE READ THIS AGREEMENT, FULLY UNDERSTAND ITS TERMS, UNDERSTAND THAT I HAVE GIVEN UP SUBSTANTIAL RIGHTS BY SIGNING IT AND HAVE SIGNED IT FREELY AND WITHOUT ANY INDUCEMENT OR ASSURANCE OF ANY NATURE AND INTEND IT TO BE A COMPLETE AND UNCONDITIONAL RELEASE OF ALL LIABILITY TO THE GREATEST EXTENT ALLOWED BY LAW AND AGREE THAT IF ANY PORTION OF THIS AGREEMENT IS HELD TO BE INVALID THE BALANCE, NOTWITHSTANDING, SHALL CONTINUE IN FULL FORCE AND EFFECT.

Name (print) _____ Date of Birth _____ ACA # (if any) _____

Street Address _____

City _____ State _____ Zip _____

Email _____ Phone _____

Date _____ Adult Signature _____

Name / Description of Activity or Event _____

Sponsoring Club / Organization _____ Activity Date _____



AMERICAN CANOE ASSOCIATION MEMBERSHIP FORM



All minor participants in ACA-insured activities must be ACA members in one of the following categories (choose one):

I am currently an ACA member. My member number appears below. (Check here if renewing with this form) <input type="checkbox"/>	1-year ACA Individual Membership \$40 <input type="checkbox"/>
1-year ACA Competition Individual \$40 (+\$80 Competition License if applicable) <input type="checkbox"/>	ACA Event Membership \$10 (One activity membership, no member benefits) <input type="checkbox"/>
As a new or renewing ACA member, my Rapid Media digital magazine choice is:	
Paddling Magazine <input type="checkbox"/>	Kayak Angler <input type="checkbox"/>

AMERICAN CANOE ASSOCIATION MINOR WAIVER & RELEASE OF LIABILITY READ BEFORE SIGNING

IN CONSIDERATION of being permitted to participate in any way in the **American Canoe Association, Inc.** sports and recreation program and related activities ("Activities") I, for myself, my personal representatives, assigns, heirs, and next of kin:

1. **ACKNOWLEDGE**, agree, and represent that I understand the nature of Paddlesports and related Activities and that I am qualified, in good health, in proper physical condition to participate in such Activity and willingly agree to comply with the stated and customary terms and conditions of participation. I further agree and warrant that if at any time I believe conditions to be unsafe, I will immediately discontinue further participation in the Activity. If I decide to leave early and not complete the trip as planned, I assume all risks inherent in my decision to leave.

2. **FULLY UNDERSTAND** that: (a) Paddlesports and related ACTIVITIES INVOLVE RISKS AND DANGERS OF DAMAGE TO PERSONAL PROPERTY AND SERIOUS BODILY INJURY, INCLUDING PERMANENT DISABILITY, PARALYSIS, AND DEATH ("RISKS"); (b) these Risks and dangers may be caused by my own actions or inactions, the actions or inactions of others participating in the Activity, the condition in which the Activity takes place, or THE NEGLIGENCE OF THE "RELEASEES" NAMED BELOW; (c) there may be OTHER RISKS AND SOCIAL AND ECONOMIC LOSSES either not known to me or not readily foreseeable at this time; and I **FULLY ACCEPT AND ASSUME ALL SUCH RISKS AND ALL RESPONSIBILITY FOR LOSSES, COSTS, AND DAMAGES** I incur as a result of my participation or that of the minor in the Activity.

3. **HEREBY RELEASE, DISCHARGE, AND COVENANT NOT TO SUE** American Canoe Association, Inc., its Paddle America Clubs, affiliated clubs and organizational affiliates, their respective ACA certified instructors, certified instructor trainers, and certified instructor trainer educators, administrators, directors, agents, officers, members, volunteers, and employees, other participants, any sponsors, advertisers, and, if applicable, owners and lessors of premises on which the Activity takes place, (each considered one of the "RELEASEES" herein) FROM ALL LIABILITY, CLAIMS, DEMANDS, LOSSES, INJURIES, DAMAGE TO PROPERTY, OR OTHER DAMAGES ON MY ACCOUNT CAUSED OR ALLEGED TO BE CAUSED IN WHOLE OR IN PART BY THE NEGLIGENCE OF THE "RELEASEES" OR OTHERWISE, INCLUDING NEGLIGENT RESCUE OPERATIONS; AND I **FURTHER AGREE** that if, despite this **RELEASE AND WAIVER OF LIABILITY, ASSUMPTION OF RISK, AND INDEMNITY AGREEMENT** I, or anyone on my behalf, makes a claim against any of the Releasees, I **WILL INDEMNIFY, SAVE, AND HOLD HARMLESS EACH OF THE RELEASEES** from any litigation expenses, attorney fees, loss, liability, damage, or cost which any may incur as the result of such claim.

MINOR PARTICIPANT: I, THE MINOR PARTICIPANT, HAVE READ THIS AGREEMENT, FULLY UNDERSTAND ITS TERMS, UNDERSTAND THAT I HAVE GIVEN UP SUBSTANTIAL RIGHTS BY SIGNING IT AND HAVE SIGNED IT FREELY AND WITHOUT ANY INDUCEMENT OR ASSURANCE OF ANY NATURE AND INTEND IT TO BE A COMPLETE AND UNCONDITIONAL RELEASE OF ALL LIABILITY TO THE GREATEST EXTENT ALLOWED BY LAW AND AGREE THAT IF ANY PORTION OF THIS AGREEMENT IS HELD TO BE INVALID THE BALANCE, NOTWITHSTANDING, SHALL CONTINUE IN FULL FORCE AND EFFECT.

Minor Name (print) _____ Minor Date of Birth _____ ACA # (if any) _____
 Minor Street Address _____ Minor Phone _____
 Minor City _____ Minor State _____ Minor Zip _____ Minor Email _____
 Date _____ Minor Signature _____

PARENT OR GUARDIAN: I, THE MINOR'S PARENT AND/OR LEGAL GUARDIAN, UNDERSTAND THE NATURE OF PADDLESPO RTS AND RELATED ACTIVITIES AND THE MINOR'S EXPERIENCE AND CAPABILITIES AND BELIEVE THE MINOR TO BE QUALIFIED, IN GOOD HEALTH, AND IN PROPER PHYSICAL CONDITION TO PARTICIPATE IN SUCH ACTIVITY. I **HEREBY RELEASE, DISCHARGE, COVENANT NOT TO SUE, AND AGREE TO INDEMNIFY AND SAVE AND HOLD HARMLESS EACH OF THE RELEASEES FROM ALL LIABILITY, CLAIMS, DEMANDS, LOSSES, OR DAMAGES ON THE MINOR'S ACCOUNT CAUSED OR ALLEGED TO BE CAUSED IN WHOLE OR IN PART BY THE NEGLIGENCE OF THE "RELEASEES" OR OTHERWISE, INCLUDING NEGLIGENT RESCUE OPERATIONS AND FURTHER AGREE** THAT IF, DESPITE THIS RELEASE, I, THE MINOR, OR ANYONE ON THE MINOR'S BEHALF MAKES A CLAIM AGAINST ANY OF THE RELEASEES NAMED ABOVE, I **WILL INDEMNIFY, SAVE, AND HOLD HARMLESS EACH OF THE RELEASEES** FROM ANY LITIGATION EXPENSES, ATTORNEY FEES, LOSS LIABILITY, DAMAGE, OR COST ANY MAY INCUR AS THE RESULT OF ANY SUCH CLAIM.

Parent/Guardian Name (print) _____ Parent/Guardian ACA # (if any) _____
 P/G Street Address _____ P/G Phone _____
 P/G City _____ P/G State _____ P/G Zip _____ P/G Email _____
 Date _____ Parent / Guardian Signature _____
 Activity Description _____ Sponsoring Org. _____ Activity Date _____

PACKING LIST –

Submitted by Rob McCue, Sojourn Participant

General:

GPS (car)
Maps (road, river)
Reservation/trip info

River gear:

Camera (waterproof)
Dry bag/case
GPS (handheld)
Insulated lunch/bottle bag
Swim float
Water bottle

Camp gear/supplies:

Blanket
Ground cloth
Pillow
Sleeping bag
Sleeping pad
Tent
Earplugs
Soap
Towels
Washcloth

Books
Camp knife/fork/spoon
Citronella candle
Clothesline, pins
Coffee mug
Flashlight/headlamp
Lawn chair

Baggies
Paper towels
Spare batteries
Tissues
Toilet paper (spare roll)
Trash bags

Meds:

Athlete's Foot med
First aid/band aids
Ibuprofen
Insect repellent
Nail clipper
Sunscreen

Clothing:

Bathing suit
Beach towel
Eyeglass retainer
Hat
Hiking shoes/socks
Long sleeve shirt
Paddling top (non-cotton)
Rain gear
River shoes
Sandals
Sunglasses
Sweater/jacket
Sweatshirt/pants for sleeping

Drinks:

Electrolyte mix
Iced tea mix

Snacks:

Chips/pretzels
Granola/trail mix
Jerky
Nuts

Optional:

Personal Paddle
Personal PFD

Disclaimer: All listings and ratings are taken directly from Google and have not been independently evaluated by the Sojourn Steering Committee; thus, no specific recommendations are implied. This was compiled for reference. Most of these are within 20-30 min of the 2022 Sojourn campsites.

B&Bs and Hotels near Lackawaxen, PA

Roebling Inn

4.8 ★★★★★

155 Scenic Dr, Lackawaxen, PA 18435

(570) 685-7900

<http://www.roeblinginn.com/>

Ecce Bed & Breakfast

5.0 ☆☆☆☆☆

19 Silverfish Rd, Barryville, NY 12719

845-557-8562

<http://www.eccebedandbreakfast.com/>

The Hotel Belvidere

4.5 ☆☆☆☆☆

330 Main Ave, Hawley, PA 18428

570-226-2600

<http://thehotelbelvidere.com/>

Academy Street Bed & Breakfast

5.0 ☆☆☆☆☆

528 Academy St, Hawley, PA 18428

570-226-3430

Settlers Inn

4.5 ☆☆☆☆☆  LGBTQ+ friendly

4 Main Ave, Hawley, PA 18428

(570) 226-2993

<http://thesettlersinn.com/>

Ledges Hotel

4.5 ☆☆☆☆☆  LGBTQ+ friendly

120 Falls Ave, Hawley, PA 18428

(570) 226-1337

<https://ledgeshotel.com/>

Stickett Inn

4.4 ☆☆☆☆☆

3380 NY-97, Barryville, NY 12719

(845) 557-0913

<http://stickettinn.com/>

Restaurants near Lackawaxen, PA

The New Inn at Lackawaxen

4.3 ☆☆☆☆ · \$\$ ·

188 Scenic Dr, Lackawaxen, PA 18435

570-685-7061

<https://thenewinnatlackawaxen.com/>

The Summit Restaurant

4.3 ☆☆☆☆ · \$\$ ·  LGBTQ+ friendly

196 Karl Hope Blvd, Lackawaxen, PA 18435

570-685-1173

<http://summitrestaurant.net/>

Carriage House

4.0 ☆☆☆

3351 NY-97, Barryville, NY 12719

845-557-0400

<http://thecarriagehouseny.com/>

Il Castello

4.4 ☆☆☆☆ · \$ · Pizza

3438 NY-97, Barryville, NY 12719

845-557-6400

[Il Castello](#)

Mel's Place

4.3 ☆☆☆☆ · \$ · Grill

231 PA-590, Greeley, PA 18425

570-685-7217

[Mel's Place](#)

B&Bs and Hotels near Milford, PA

Tom Quick Inn (& Restaurant)

4.3 ☆☆☆☆  LGBTQ+ friendly

411 Broad St, Milford, PA 18337

(570) 832-8500

<https://www.tomquickinnmilford.com/>

Hotel Fauchere (& Restaurants)

4.5 ☆☆☆

401 Broad St, Milford, PA 18337

(570) 409-1212

<https://hotelfauchere.com/>

Meyer Country Hotel

4.5 ☆☆☆

600 Routes 6 and, 209, Milford, PA 18337

(570) 296-7223

<http://myermotel.com/>

Scottish Inns

4.2 ☆☆☆☆

274 Routes 6 &, 209, Milford, PA 18337

(570) 491-4414

[Scottish Inns](#)

Restaurants near Milford, PA

Dimmick Inn & Steakhouse

4.3 ☆☆☆☆ · \$\$ · American

101 E Harford St, Milford, PA 18337

570-296-4021

<https://www.facebook.com/dimmickinn/>

Waterwheel Café, Bakery & Bar

4.3 ☆☆☆☆ · \$\$ · American & Vietnamese

150 Water St, Milford, PA 18337

570-296-2383

<https://www.waterwheelcafe.com/>

Tom Quick Inn (& Restaurant)

4.3 ☆☆☆☆  LGBTQ+ friendly

411 Broad St, Milford, PA 18337

(570) 832-8500

<https://www.tomquickinnmilford.com/>

Milford Diner

4.4 ☆☆☆☆ · \$ · Diner

301 Broad St, Milford, PA

570-296-8611

<http://milforddiner.com/>

Bar Louis & Delmonico Room (in Hotel Fauchere)

4.5 ☆☆☆☆ French

401 Broad St, Milford, PA 18337

(570) 409-1212

<https://hotelfauchere.com/>

Others in & near Milford, incl:

Spoonful Soups & Eats Café

Balch's Fish Fry

Sparkomatic Café & Talkhouse

Joey's Pizza

Chang Mao

La Posada & Felix Cantina

B&Bs and Hotels near Worthington State Forest

The Shawnee Inn and Golf Resort

3.0 ☆☆☆

100 Shawnee Inn Dr, Shawnee on Delaware, PA 18356

(570) 424-4000

<http://www.shawneeinn.com/>

Hampton Inn Stroudsburg/Poconos

3.0 ☆☆☆ Eco-certified

114 S 8th St, Stroudsburg, PA 18360

(570) 424-0400

[Hampton Inn Stroudsburg/Poconos](http://www.hamptoninn.com/stroudsburg-poconos)

Quality Inn - East Stroudsburg POCONOS

3.7 ☆☆☆

320 Greentree Dr, East Stroudsburg, PA 18301

570-424-5451

<http://www.poconoqualityinn.com/>

Bushkill Inn and Conference Center

4.0 ★★★★★

159 Pocmont Lp, Bushkill, PA 18324

<http://bushkillinn.com/>

Value Inn

3.2 ★★★★★

5219 Milford Rd, East Stroudsburg, PA 18302

570-588-1100

<http://www.valueinneaststroudsburg.us/>

Rodeway Inn & Suites Stroudsburg – Poconos

3.3 ★★★★★

101 Broad St Building B, Delaware Water Gap, PA 18327

570-476-0000

[Rodeway Inn & Suites Stroudsburg – Poconos](http://www.rodewayinn.com/stroudsburg-poconos)

Staybridge Suites Stroudsburg (East) Poconos

4.0 ★★★★★  LGBTQ+ friendly

561 Independence Rd, East Stroudsburg, PA 18301

570-420-2828

[Staybridge Suites Stroudsburg \(East\) Poconos](http://www.staybridgesuites.com/stroudsburg-east-poconos)

Deerfield Inn Poconos (B&B)


4.5 ☆☆☆☆

650 Resica Falls Rd, East Stroudsburg, PA 18302

570-223-0160

<http://www.deerfieldspa.com/>

Rainbow Mountain Resort

4.0 ☆☆☆  LGBTQ+ friendly – A Vibrant Resort for Gay Men & Lesbians
210 Mt Nebo Rd, East Stroudsburg, PA 18301
570-223-8484
<http://www.rainbowmountain.com/>

Holiday Inn Express & Suites Stroudsburg-Poconos

3.9 ☆☆☆
1863 W Main St, Stroudsburg, PA 18360
570-872-9040
[Holiday Inn Express - Stroudsburg, PA](#)

Restaurants near Worthington State Forest

Marlucas

4.0 ☆☆☆ \$\$ · American
3251 US-209, Bushkill, PA 18324
570-588-9000
<http://marlucasmenu.com/>

Cousin's Pizza & Deli

3.9 ☆☆☆ \$\$ · Pizza
5303 Bushkill Falls Rd, Bushkill, PA 18324
570-431-4911
<http://www.cousinspizzadeli.com/>


Petrizzo's

3.8 ☆☆☆ \$\$ · Pizza
6171 Milford Rd, East Stroudsburg, PA 18302
<http://petrizzos.com/>

The Warehouse Tavern & Grill

3.4 ☆☆☆ \$\$ · American
124 Golf Dr #1, East Stroudsburg, PA 18302
570-588-6661
[Warehouse-Tavern-Grill-Menu](#)

Pocono Cafe - Bakery & Colombian Restaurant

4.3 ☆☆☆  LGBTQ+ friendly · Latin American/Columbian
5237 Milford Rd, East Stroudsburg, PA 18302
570-431-0160
<https://poconolatincuisine.com/>

Los Tres Amigos Mexican & Spanish Restaurant

4.2 ★★☆☆☆ \$ · Mexican
5224 Milford Rd Suite 111, East Stroudsburg, PA 18302
570-588-3129
<http://www.los3amigos.com/>

La Rosa Pizza

4.1 ★★★★★ \$\$ • Pizza

5224 Milford Rd #112, East Stroudsburg, PA 18302

570-588-1400

<https://www.larosapizzamenu.com/>

The Big A Grillehouse

4.0 ★★★★★ \$\$ • Steak House

1 Fox Run Ln, East Stroudsburg, PA 18302

570-223-1700

<http://www.bigagrilhouse.com/>

Others in & near E. Stroudsburg:

Alaska Pete's

Daphne's Caribbean Cuisine

1836 Saloon

Muller's Diner

Sue's Thai Cuisine & Noodle Bar

B&Bs and Hotels near Tohickon Valley Park, PA

Black Bass Hotel (& Restaurant)

4.6 ☆☆☆☆  LGBTQ+ friendly

3774 River Rd, Lumberville, PA 18933

215-297-9260

blackbasshotel.com

1740 House

4.8 ☆☆☆☆

3690 River Rd, New Hope, PA 18938

215-297-5661

<https://1740house.com/>

Widow McCrea House (B&B)

5.0 ☆☆☆☆

53 Kingwood Ave, Frenchtown, NJ 08825

908-996-4999

<http://widowmccrea.com/>

The National Hotel

4.3 ☆☆☆☆  LGBTQ+ friendly

31 Race St, Frenchtown, NJ 08825

908-996-3200

<http://www.thenationalhotelnj.com/>

Centre Bridge Inn (B&B)

4.0 ☆☆☆☆  LGBTQ+ friendly

2998 River Rd, New Hope, PA 18938

215-862-9139

There are several more south of Stockton and down into New Hope.

Restaurants near Tohickon Valley Park, PA

Tohickon Restaurant And Tavern

4.3 ★★☆☆ · \$ · American
7673 Easton Rd, Ottsville, PA 18942
610-847-5548
<https://tohickontavern.com/>

Cactus grill

4.4 ☆☆☆☆ · \$\$ · Grill
7200 Easton Rd, Pipersville, PA 18947
215-766-9840
<http://cactusgrill.net/>

Ottsville Inn

4.4 ☆☆☆☆ · \$\$ · Continental/Italian/Pizza restaurant
245 Durham Rd, Ottsville, PA 18942
610-847-5463
<https://ottsvilleinnpa.com/>

The Narrows

4.6 ☆☆☆☆
2206 River Rd, Upper Black Eddy, PA 18972
484-309-4449
<https://www.thenarrowsrestaurantandbar.com/>

The Oak's Family Restaurant

4.7 ☆☆☆☆ · \$ ·  LGBTQ+ friendly
6705 Easton Rd, Pipersville, PA 18947
215-766-7838
<http://www.theoaksfamilyrestaurant.com/>

There are several more to the west towards Quakertown.