

Daily Plan ~ Day 5

Wednesday, June 19, 2024



Day Coordinators:

Sherry Acevedo – Northampton County Parks & Recreation *Lead Planner*
Nate Pritchard, Northampton County Conservation District
Art Charlton – Warren County, N.J. & Explore Warren County Tourism Partnership
Brad Kunsman, Penn State Extension Lehigh Valley

Stretch to be Paddled:

Talen Boat Launch, PA (Martin’s Creek Access – RM 194) to Phillipsburg, N.J. (RM 184).
10 miles, Class I and I- rapids

Wednesday Morning: CAMPERS BREAK CAMP at Worthington and **DRIVE** ~45-50 minutes to Phillipsburg Boat Launch, Riverside Way Parking Lot, Union Square, Phillipsburg, N.J. **DAY TRIPPERS & NEW SOJOURNERS MEET** at Phillipsburg Boat Launch, Phillipsburg, N.J. **See direction links on page 2.** Everyone will have breakfast and register at Phillipsburg before being shuttled to Talen Launch site. **Day-trippers/new paddlers with their own boats, please arrive by 8:45 a.m. so that your boat makes it on the livery vans (your gear stays with you).**

- 7:00 a.m. Break Camp in Worthington
- 7:30 a.m. Sojourners drive to Phillipsburg Boat Launch; see directions link on page 2, ~45-50 minutes
- 8:00 a.m. Registration at Phillipsburg for everyone. Folks arriving for the day with their own boats should connect with the livery team once registered for drop-off.
- 8:00 a.m. Breakfast at Phillipsburg for everyone.
- 8:45 a.m. Livery vans leave for the launch site – all boats must be on board.
- 8:45 a.m. Welcome Program and remarks from Warren County Commissioner Director James R. Kern III and Phillipsburg Mayor Randy Piazza, Jr.
- 9:45 a.m. Shuttle people from Phillipsburg to Talen Boat Launch
- 10:15 a.m. Safety Briefing
- 10:30 a.m. Paddlers Launch Vessels from Talen Boat Launch
- 12:00 p.m. Lunch at Sandt’s Eddy, PA. Remarks from Northampton County Executive Lamont McClure
Program: Celebrating the 50th Anniversary of Northampton County Parks, the 20th Anniversary of Lehigh Valley Greenways & Penn State Extension’s new Ag Center. Presentation of High Admiral Awards.
- 2-2:30 p.m. Resume paddling
- 4-4:30 p.m. Takeout at Phillipsburg, NJ boat launch. Drive to Washington Crossing Historic Park – Camping Area near the Colonel Glover Pavilion; ~1hr. See pgs. 3-6 for directions link additional info.

Dinner On Your Own. Arrive at Washington Crossing & Set Up Camp.

- 6:30 – 8 p.m. Small group tours of Farmstead buildings (barn, grist mill). Tours every ½ hour; last tour at 8 p.m.
- 10:30 p.m. Quiet Hours in Camp.

Emergency Contact:
911

Camp at Washington Crossing Historic Park near the Colonel Glover Pavilion; see map on page 5

No showers; flush toilets and portajohns. No alcohol permitted.

Many Thanks to Today's Sojourn Partners:

Delaware River Sojourn Steering Committee, National Canoe Safety Patrol, Northampton County Parks and Recreation, Northampton County Conservation District, Penn State Extension, Warren County N.J., Explore Warren County Tourism Partnership, U.S. Fish and Wildlife Service, Humpty Junior's, Northeast Wilderness Experience, Pennsylvania Fish and Boat Commission, Phillipsburg, N.J., We Transport, Talen Energy, PADCNR Delaware Canal State Park, PADCNR Washington Crossing Historic Park, Friends of Washington Crossing Park, Kathy Gill, Delaware River Greenway Partnership

Special Thanks to Sojourn Donors and Grantors:

Pennsylvania Organization of Watersheds and Rivers (POWR), ShopRite, NPS Lower Delaware Wild and Scenic River and PPL.

Special Thanks to Sophia Seufert, T-shirt artist

Driving Directions from Worthington State Forest to Phillipsburg Boat Launch

Worthington State Forest Campsite, Campground Rd, Columbia, NJ 07832 to
2 Riverside Way, Phillipsburg, NJ 08865

- [Google Map of Directions: Worthington to Phillipsburg](#)
 - Take Route 80 East to Exit 4B for US-46 East
 - Continue on US-46 East
 - Slight right onto Massenatts Rd.
 - Turn right onto Manunka Chunk Rd.
 - Turn left onto Market St.
 - Continue on Greenwich St.
 - Continue on Belvidere Rd.
 - Turn left onto Lincoln Rd.
 - Turn right onto Memorial Parkway & continue towards S. Main Street, Phillipsburg, NJ
 - Turn right onto 3rd St.
 - Turn left at the 2nd cross street onto Broad St.
 - Continue onto N. Main St.
 - Turn right onto Union Square
 - Turn right onto Riverside Way into the Boat Ramp parking area

General Driving Directions to Phillipsburg Boat Launch

2 Riverside Way, Phillipsburg, NJ 08865

- [Google Map to make your own directions to Phillipsburg](#)

Emergency Contact:
911

Driving Directions from Phillipsburg Boat Launch to Washington Crossing Historic Park

2 Riverside Way, Phillipsburg, NJ 08865 to GPS: 40.334472, -74.938115

- [Google Map of Directions: Phillipsburg to Washington Crossing Historic Park](#)
 - Turn left onto Union Square
 - Turn right onto S. Main Street
 - Continue straight on S. Main Street/New Brunswick Avenue
 - Turn right onto Hawk Avenue
 - Continue onto 3rd Avenue
 - Continue onto County Road 519/Springtown Rd. and follow County Road 519
 - Slight right onto Riegelsville Warren Glen Road
 - Turn left onto Milford Warren Glen Road
 - Continue on Water Street
 - Continue on Frenchtown Road
 - Continue onto Harrison Street
 - Turn left onto Bridge Street
 - Turn right onto NJ-29 South/Trenton Avenue
 - Turn right onto Bridge Street, on the Centre Bridge-Stockton, NJ (over the Delaware River) to enter PA
 - Continue onto Upper York Road
 - Turn left and continue on PA-32 South/River Road
 - Turn left and follow the access road to the General Sullivan Pavilion. Look for Sojourn signs.

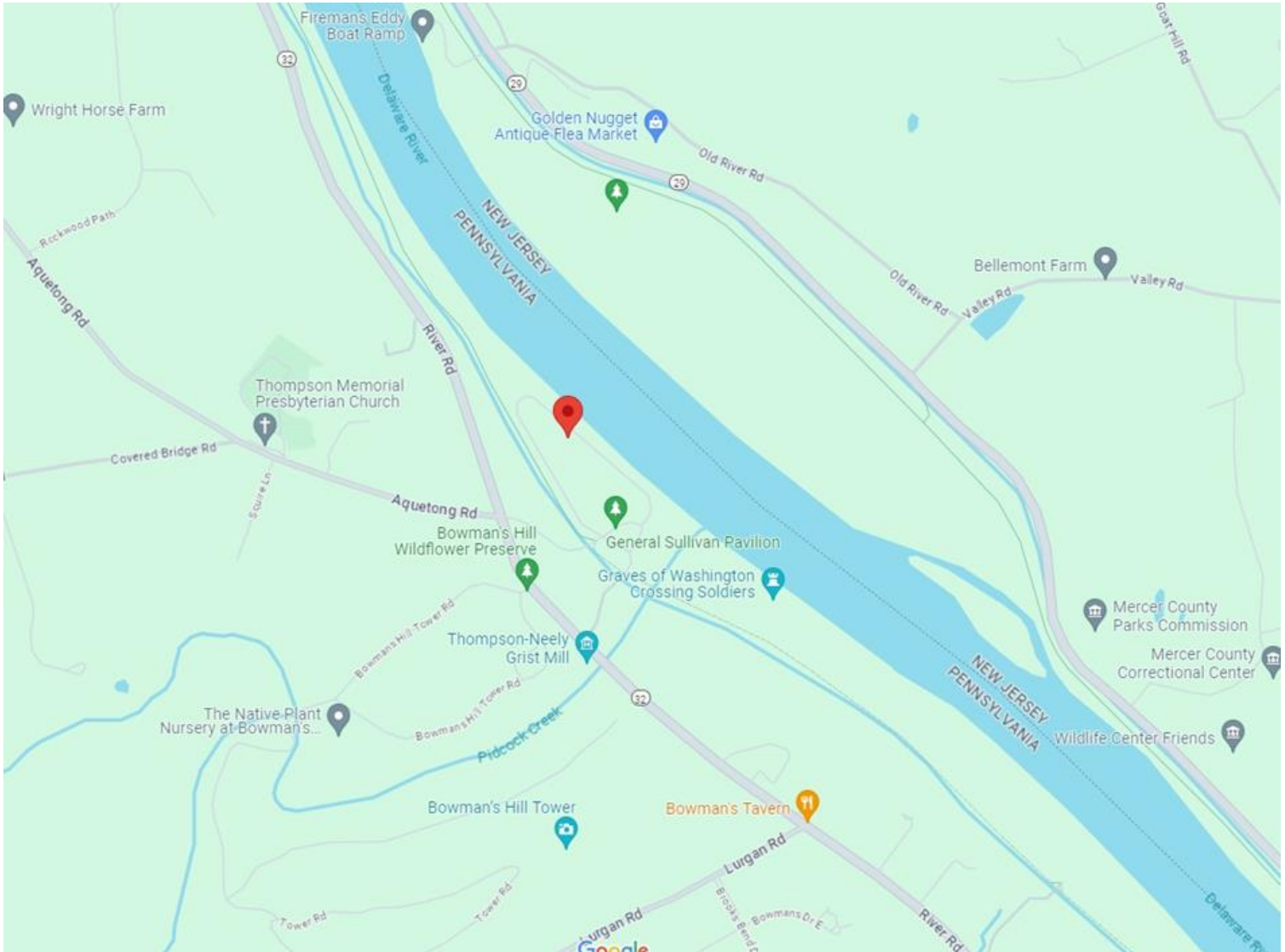
Emergency Contact:

911

Washington Crossing Historic Park – Colonel Glover Pavilion (Registration, Breakfast & Dinner Location)

GPS: 40.334472, -74.938115

Google Directions: <https://maps.app.goo.gl/HaJ7DozKdpRe53NE8>

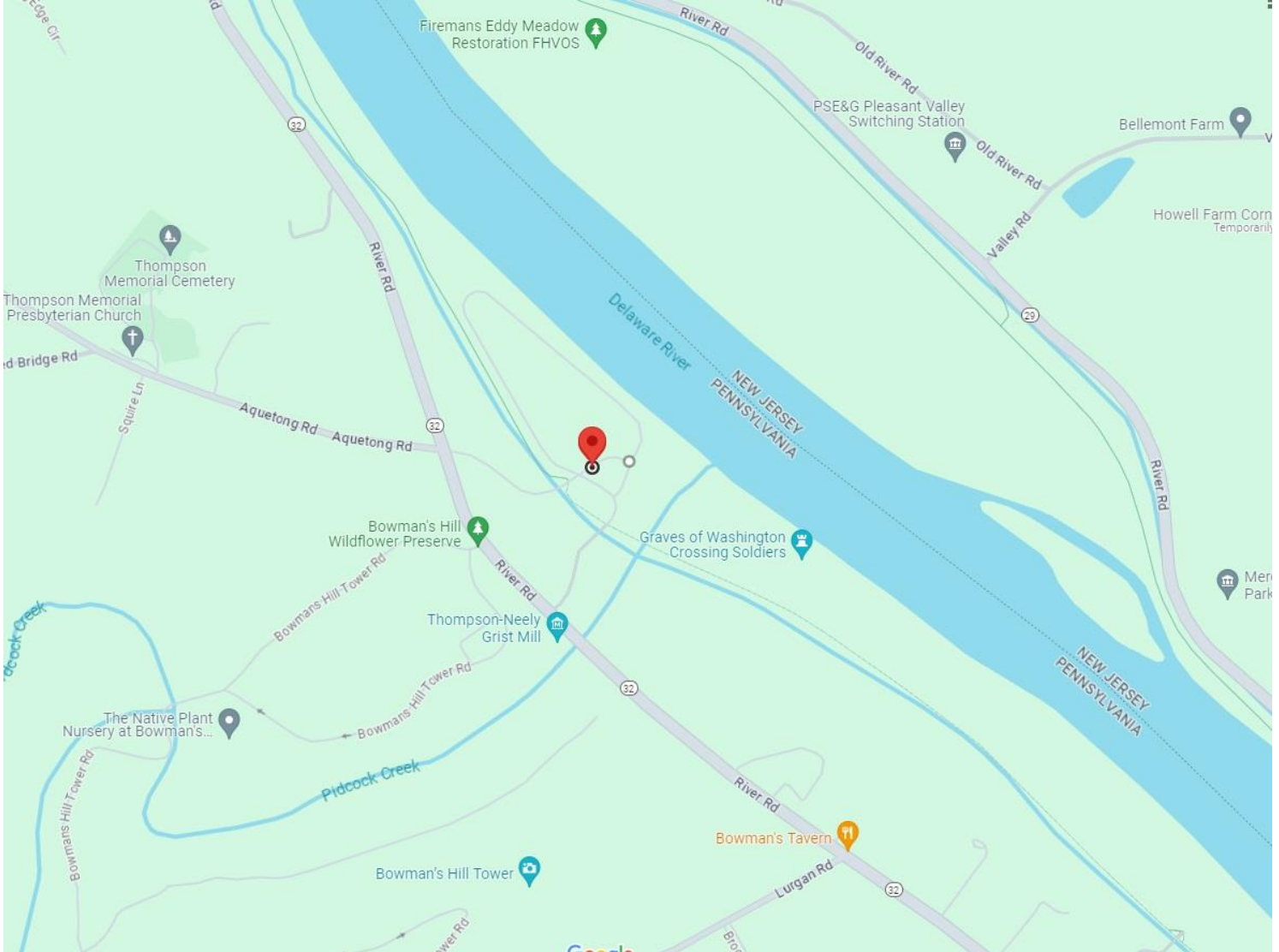


Emergency Contact:
911

Washington Crossing Historic Park – General Sullivan Pavilion (Bus Pick-up & Drop-off Location)

GPS: 40.33258541401309, -74.93691632572911

Google Directions: <https://maps.app.goo.gl/hC7Rq1CRpKWkyGz9>



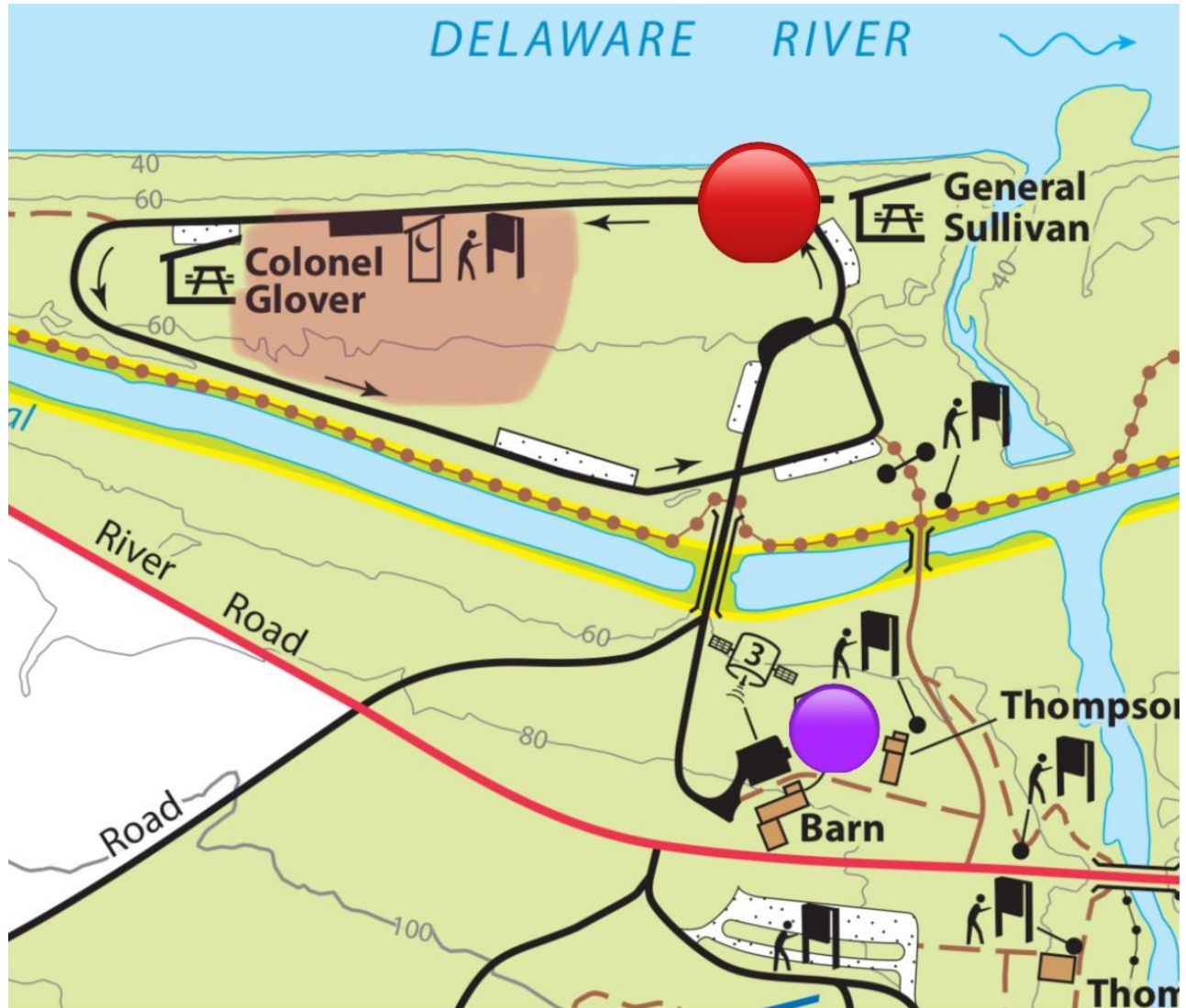
Emergency Contact:
911

Washington Crossing Historic Park – Sojourn Camping & Bathroom Locations

Camping Area: pink highlighted area by Colonel Glover Pavilion

Flush Toilets: ● – about a 4 minute walk from camp

Port-O-Johns: ● – about a 3 minute walk from camp



Emergency Contact:
911