

Daily Plan ~ Day 6

Thursday, June 20, 2024



Day Coordinators:

Katie Martens *DAILY POINT OF CONTACT* – PA DCNR, Delaware Canal State Park
Gabie Lent *DAILY POINT OF CONTACT* – PA DCNR, Delaware Canal State Park
Matt Truesdale *DAILY POINT OF CONTACT* -- PA DCNR, Washington Crossing Historic Park
Alison Sommers-Sayre – Delaware River Greenway Partnership
Kathy Gill – Delaware River Sojourn Committee

Stretch to be Paddled:

Tinicum Park (RM 163.5) to Lambertville, NJ (RM 148.6)

15.2 miles – smooth water with Class I- to I+ rapids, Lumberville Wing Dam passage

Thursday Morning: EVERYONE meets at Washington Crossing Historic Park, Colonel Glover Pavilion

40.334472, -74.938115 (*directions on page 2 & see map page 4*) for breakfast and registration. The Sojourn will shuttle everyone to Tinicum Park for launch. **Day-trippers or new paddlers with their own boats, please arrive by 8:15 a.m. so that your boat makes it on the livery vans (your gear stays with you).**

- 7:30 a.m. Breakfast and Registration for All – Colonel Glover Pavilion. – *directions/map on page 2&4*
- 8:00 a.m. Welcome remarks and introductions.
- 8:15 a.m. Livery vans leave for the launch site – all boats must be on board.
- 8:45 a.m. Shuttle to Tinicum Park from Washing Crossing Historic Park – meet at the General Sullivan Pavilion (see page 3 and map on page 4)
- 9:15 a.m. Safety Briefing, then launch
- 11:30 a.m. Swim and play break at Prahls Island rapid (time permitting); travel through the Lumberville Wing Dam
- 12:30 p.m. Lunch at Bulls Island State Park (RM 155.6)
- 1:30 p.m. Resume paddling
- 4:00 p.m. Take out at Lambertville Access NJ (RM 148.6) & shuttle back to Washington Crossing Historic Park – General Sullivan Pavilion
- 4:30 p.m. Revolutionary Encampment First-Person Interpretation Starts (*will be camping with us overnight and also there for breakfast 6/21*)
- 6:30 p.m. Dinner -- in camp at Colonel Glover Pavilion (*Next to Camp – directions/map on page 2&4*)
- 8:00 p.m. Evening program – Sunset & Full Moon Hike Hosted by DCNR and joined by Revolutionary War First-Person Interpreters.
- 10:30 p.m. Quiet hours in camp

Note: *There are two bathroom facilities at this location (port-o-john & flush toilets – see map below on page 4). No showers. No alcohol permitted.*

Many Thanks to Today's Sojourn Partners:

Delaware River Sojourn Steering Committee, National Canoe Safety Patrol, Northeast Wilderness Experience, Bucks County Parks and Recreation, City of Lambertville, N.J., NJDEP Department of Parks and Forestry, We Transport, PADCNR Delaware Canal State Park, PADCNR Washington Crossing Historic Park, Friends of Washington Crossing Park, Kathy Gill, Delaware River Greenway Partnership, Colonial Farms

Special Thanks to Sojourn Donors and Grantors:

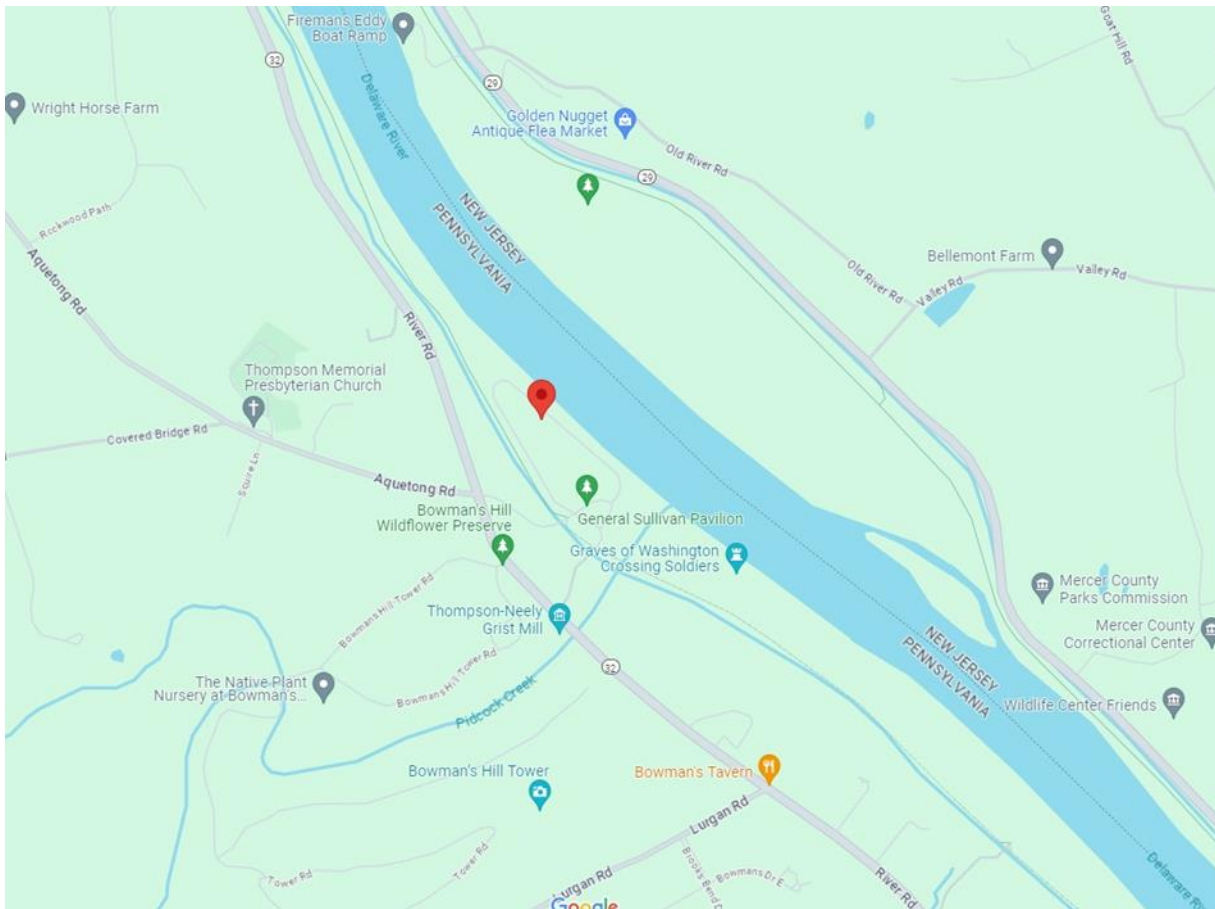
Pennsylvania Organization of Watersheds and Rivers (POWR), ShopRite, NPS Lower Delaware Wild and Scenic River and PPL.

Special Thanks to Sophia Seufert, T-shirt artist

Washington Crossing Historic Park – Colonel Glover Pavilion (Registration, Breakfast & Dinner Location)

GPS: 40.334472, -74.938115

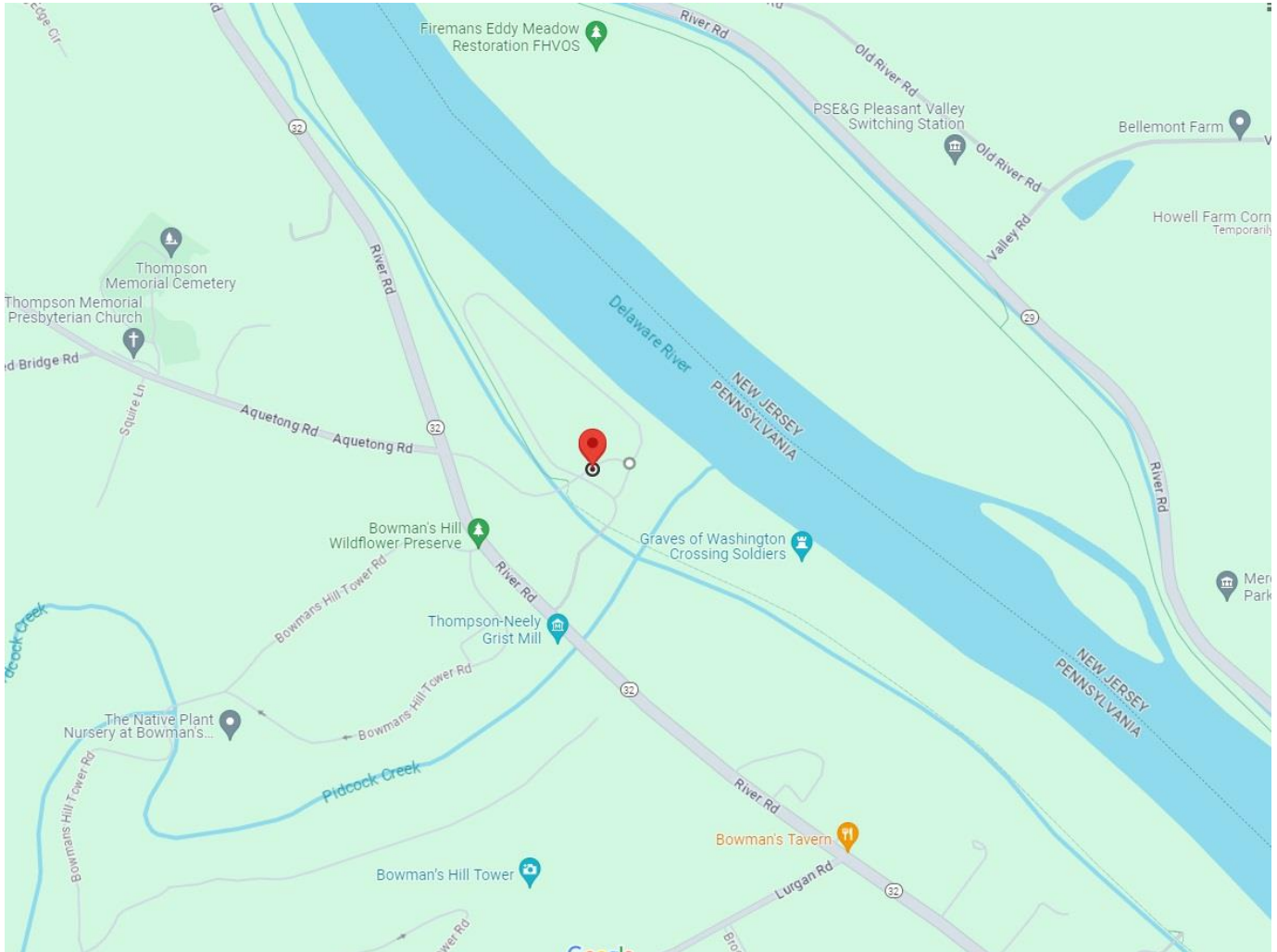
Google Directions: <https://maps.app.goo.g/HaJ7DozKdpRe53NE8>



Washington Crossing Historic Park – General Sullivan Pavilion (Bus Pick-up & Drop-off Location)


GPS: 40.33258541401309, -74.93691632572911


Google Directions: <https://maps.app.goo.gl/hC7Rq1CRpKWkyGz9>



Washington Crossing Historic Park – Sojourn Camping & Bathroom Locations

Camping Area: pink highlighted area by Colonel Glover Pavilion

Flush Toilets:  – about a 4 minute walk from camp

Port-O-Johns:  – about a 3 minute walk from camp

